



NOAA Technical Memorandum NMFS-AFSC-157

# **An Atlas on the Distribution and Habitat of Common Fishes in Shallow Nearshore Waters of Southeastern Alaska**

by  
S. W. Johnson, A. Darcie Neff, and J. F. Thedinga

**U.S. DEPARTMENT OF COMMERCE**  
National Oceanic and Atmospheric Administration  
National Marine Fisheries Service  
Alaska Fisheries Science Center

September 2005

## NOAA Technical Memorandum NMFS

The National Marine Fisheries Service's Alaska Fisheries Science Center uses the NOAA Technical Memorandum series to issue informal scientific and technical publications when complete formal review and editorial processing are not appropriate or feasible. Documents within this series reflect sound professional work and may be referenced in the formal scientific and technical literature.

The NMFS-AFSC Technical Memorandum series of the Alaska Fisheries Science Center continues the NMFS-F/NWC series established in 1970 by the Northwest Fisheries Center. The NMFS-NWFSC series is currently used by the Northwest Fisheries Science Center.

This document should be cited as follows:

Johnson, S. W., A. Darcie Neff, and J. F. Thedinga. 2005. An atlas on the distribution and habitat of common fishes in shallow nearshore waters of southeastern Alaska. U.S. Dep. Commer., NOAA Tech. Memo. NMFS-AFSC-157, 89 p.

Reference in this document to trade names does not imply endorsement by the National Marine Fisheries Service, NOAA.



NOAA Technical Memorandum NMFS-AFSC-157

# **An Atlas on the Distribution and Habitat of Common Fishes in Shallow Nearshore Waters of Southeastern Alaska**

by

S. W. Johnson, A. Darcie Neff, and J. F. Thedinga

Alaska Fisheries Science Center  
7600 Sand Point Way N.E.  
Seattle, WA 98115  
*www.afsc.noaa.gov*

## **U.S. DEPARTMENT OF COMMERCE**

Carlos M. Gutierrez, Secretary

### **National Oceanic and Atmospheric Administration**

Vice Admiral Conrad C. Lautenbacher, Jr., U.S. Navy (ret.), Under Secretary and Administrator

### **National Marine Fisheries Service**

William T. Hogarth, Assistant Administrator for Fisheries

September 2005

**This document is available to the public through:**

National Technical Information Service  
U.S. Department of Commerce  
5285 Port Royal Road  
Springfield, VA 22161

*[www.ntis.gov](http://www.ntis.gov)*



**ABSTRACT**

Distribution and habitat use are presented on the 50 most abundant fish species captured in shallow nearshore waters (< 20 m offshore and < 5 m deep relative to mean lower low water (MLLW) of southeastern Alaska. Fish were captured with a beach seine at 41 locations from 1998 to 2004. At each location, habitats sampled included sand or gravel beaches with no attached vegetation, cobble beaches with understory kelps (e.g., *Laminaria saccharina*), soft bottom (sand, silt, or mud) beaches with eelgrass (*Zostera marina*), and steep bedrock outcrops. A total of 538 seine hauls yielded 448,166 fish. Based on total catch, the three most abundant species were walleye pollock (*Theragra chalcogramma*), Pacific sand lance (*Ammodytes hexapterus*), and Pacific herring (*Clupea pallasii*). Mean catch per seine haul was greatest in eelgrass for 30 of the 50 most abundant species. Juveniles dominated the catch of all species captured. For example, mean size of walleye pollock, Pacific sand lance, and Pacific herring was less than 100 mm fork length. Distribution patterns were evident for many fish species; some are widely distributed throughout southeastern Alaska (crescent gunnel, *Pholis laeta*), whereas others are confined to southern waters (kelp perch, *Brachyistius frenatus*) or more outside coastal waters (black rockfish, *Sebastes melanops*). Shallow nearshore waters support a diverse and abundant community of fishes, many of commercial importance. Information on distribution and habitat of nearshore fish assemblages will help resource managers identify and protect coastal areas at risk to human disturbance.



**CONTENTS**

Abstract .....	iii
Introduction .....	1
Materials and Methods .....	2
Data Analysis .....	4
Results .....	5
Total Catch .....	5
Most Abundant Species .....	5
Habitat Use .....	6
Life Stage .....	6
Distribution .....	7
Maps .....	8
Discussion .....	58
Acknowledgments .....	60
Citations .....	61
Tables .....	66
Figures .....	87



## INTRODUCTION

The Magnuson-Stevens Fishery Conservation and Management Act of 1996 requires the identification of essential fish habitat (EFH) for species included in federal fishery management plans (FMPs) (Minello 1999). Identifying EFH requires basic information on fish distribution and habitat use. In southeastern Alaska, some information exists upon which to infer general distribution for species included in the Gulf of Alaska FMP (North Pacific Fishery Management Council 2002). For many FMP species in Alaska, however, such information is limited, especially for early life stages. In particular, resource managers need information on fish use of shallow nearshore (< 20 m offshore and < 5 m deep) habitats to protect areas critical to fisheries.

Southeastern Alaska has about 33,600 km of tidal shoreline (Department of Interior 1994) and a wide diversity of estuarine and marine habitats including fiords, bays, channels, and straits. Nearshore areas of intertidal and subtidal vegetation are considered habitat areas of particular concern because of their high value as fish habitat and vulnerability to human disturbance (North Pacific Fishery Management Council 2002). Two types of submerged vegetation, eelgrass (*Zostera marina*) and kelps (e.g., *Laminaria saccharina*) are widely distributed in lower intertidal and shallow subtidal areas along the coast of Alaska (McRoy 1968, Phillips and Watson 1984, O'Clair and Lindstrom 2000, Wyllie-Echeverria and Ackerman 2003). Other common habitat types in Alaska include non-vegetated substrates of sand or gravel and steep bedrock outcrops. Little information is available on fish use of these habitat types.

Nearshore habitats with and without submerged vegetation provide food resources, cover, and nursery habitat for many marine species important in sport and commercial fisheries (Gotceitas et al. 1997, Norcross et al. 1999, Dean et al. 2000, Spalding et al. 2003). Of the few

studies done in Alaska, important commercial species found in eelgrass or kelp have included Pacific herring (*Clupea pallasii*), juvenile Pacific cod (*Gadus macrocephalus*), juvenile rockfish (*Sebastes* spp.), and juvenile salmon (*Oncorhynchus* spp.) (Laur and Haldorson 1996, Dean et al. 2000, Murphy et al. 2000, Byerly 2001, Johnson et al. 2003).

This atlas describes the distribution and habitat use of the 50 most abundant fishes captured in shallow nearshore waters of southeastern Alaska from 1998 to 2004. Fish were sampled with a beach seine at 41 locations; a variety of habitat types (e.g., kelp, eelgrass) were sampled at each location. Many of the species captured are included in an FMP for Alaska, whereas others are important from an ecosystem perspective (e.g., food source for marine mammals, sea birds, and other fishes). Information on distribution and habitat of nearshore fish assemblages will help resource managers identify important fisheries habitat and protect it from human disturbance.

## MATERIALS AND METHODS

Although catch data were compiled from a suite of studies with different objectives in southeastern Alaska (Murphy et al. 2000, Johnson et al. 2003, Harris et al. In prep., Johnson and Thedinga In prep., Thedinga et al. In prep.), methods of fish capture were similar. Fish assemblages were sampled at 41 general locations from 1998 to 2004 (Fig. 1). At each location, between 1 and 22 sites were sampled with a beach seine and at least one seine haul was made at each site (Table 1); a total of 279 unique sites were sampled. Sites were selected based on habitat type determined by visual observation of the dominant substrate present and the presence or absence of attached vegetation. Sites also had to be approachable by skiff and free of obstructions

(e.g., large boulders). At some locations (e.g., Benjamin Island, Eagle Beach, Ushk Bay, The Brothers Islands, and Klawock Inlet), the same sites were sampled more than once in the same year or in different years (Table 1). All sampling occurred within 2 hours of low tide (range +1.0 to -1.5 m below mean lower low water, MLLW). A complete description of the beach seine and the methods of setting it are provided in Johnson et al. (2003). A geographic position was obtained in the middle of each seine site with a hand-held global positioning system (GPS). Most (> 62%) sampling effort was in June, July, and August (Fig. 2).

Habitats sampled included sand or gravel beaches with no attached vegetation (bare), cobble beaches with understory kelps, soft bottoms with eelgrass, and steep bedrock outcrops (Table 1). Sand or gravel beaches with no attached vegetation were generally “pocket beaches” found inside protected bays. Most kelp sites were more oceanic and located in exposed locations at the mouths of bays. Understory kelp occupies subtidal areas to depths of about -30 m. Understory kelps often grow as dense, low-lying mats on rocky substrates. Kelp habitats sampled were dominated by *L. saccharina*, a brown kelp that has a smooth blade up to 3.5 m long and 18 cm wide (O’Clair and Lindstrom 2000). Other kelps commonly found with *L. saccharina* were *Cymathere triplicata* and two or more species of *Alaria*. Most eelgrass sites were located inside protected bays and inlets with freshwater influence. Relative to MLLW, eelgrass occupies areas of the lower intertidal and subtidal zones from +1 m to -6 m. Eelgrass usually grows in soft substrates of sand, silt, or mud. Bedrock outcrops were usually steep and located in exposed locations on the outside of bays; *Laminaria* and *Alaria* were usually attached to bedrock faces. Of the 279 unique sites sampled, 35 were bare, 67 were kelp, 92 were eelgrass, and 85 were bedrock (Table 1).

Captured fish were identified to species and enumerated. The number of fish in large catches was estimated gravimetrically. To achieve this, a presumably random subsample of approximately 500 fish was removed from the total catch and the remainder of fish were collectively weighed to the nearest 0.1 kg. Fish in the subsample were weighed to the nearest gram and counted by species. A mean weight of fish determined from the subsample was used to estimate the number of fish in the total catch. The proportion of each species in the subsample was also used to determine the species composition of the total catch. Fork length (FL) was measured to the nearest millimeter for up to 50 individuals of most species. Fish were anesthetized in a mixture of 1 part carbonated water to 2 parts seawater for identification and measurement.

## **DATA ANALYSIS**

A distribution map is presented for each of the 50 most abundant species captured. On each map, a summary is included on total catch, overall occurrence (number of seine hauls each species was captured divided by the total number of seine hauls (all years,  $n = 538$ ), mean fork length  $\pm 1$  standard deviation and the total number measured, life stage (i.e., juveniles, adults), and whether the species is included in an FMP. Additionally, a graph is presented on each map displaying mean catch per seine haul and percent occurrence by habitat type. Catch data was standardized to mean catch per seine haul by dividing the total catch of each species in each habitat type by the respective number of seine hauls in each habitat type—scale on the ordinate varies depending on catch totals. Percent occurrence by habitat type was determined by dividing



the number of seine hauls in each habitat type that each species was captured by the total number of seine hauls (all habitat types) in which that species was captured.

## RESULTS

### Total Catch

A total of 538 seine hauls yielded 448,164 fish (Table 1) comprising 79 species. The 50 most abundant species captured are listed in Table 2; these 50 species comprised 99% of the total catch. Twenty-one of the 50 most abundant species are included in an FMP for Alaska (Table 2).

### Most Abundant Species

Based on total catch, the 10 most abundant species were walleye pollock (*Theragra chalcogramma*), Pacific sand lance (*Ammodytes hexapterus*), Pacific herring, chum salmon (*O. keta*), pink salmon (*O. gorbuscha*), shiner perch (*Cymatogaster aggregata*), Pacific sandfish (*Trichodon trichodon*), threespine stickleback (*Gasterosteus aculeatus*), crescent gunnel (*Pholis laeta*), and Pacific cod. Of the 10 most abundant species, some were captured infrequently but often in large numbers (e.g., walleye pollock; 14% of all seine hauls, 122,792 total fish), whereas others were captured frequently but usually in small numbers (e.g., crescent gunnel; 61% of all seine hauls, 6,975 total fish).

### Habitat Use

Of the 50 most abundant species, mean catch per seine haul was greatest in eelgrass sites for 30 species, at bare sites for 9 species, at kelp sites for 7 species, and at bedrock sites for 4 species (Fig. 3). Most species were captured in more than one habitat type. For example, of the 143 seine hauls where pink salmon were captured, 38% were in eelgrass, 22% in bedrock, 21% in kelp, and 19% at sites with no vegetation. Total catch by habitat type for the 50 most abundant species was 176,336 fish in eelgrass, 127,007 fish in kelp, 118,114 fish in bedrock outcrops, and 22,622 fish at sites with no vegetation. Some of the most abundant species in eelgrass were Pacific sand lance and chum salmon, whereas some of the most abundant species at sites with no vegetation or with kelp or bedrock were walleye pollock and Pacific herring.

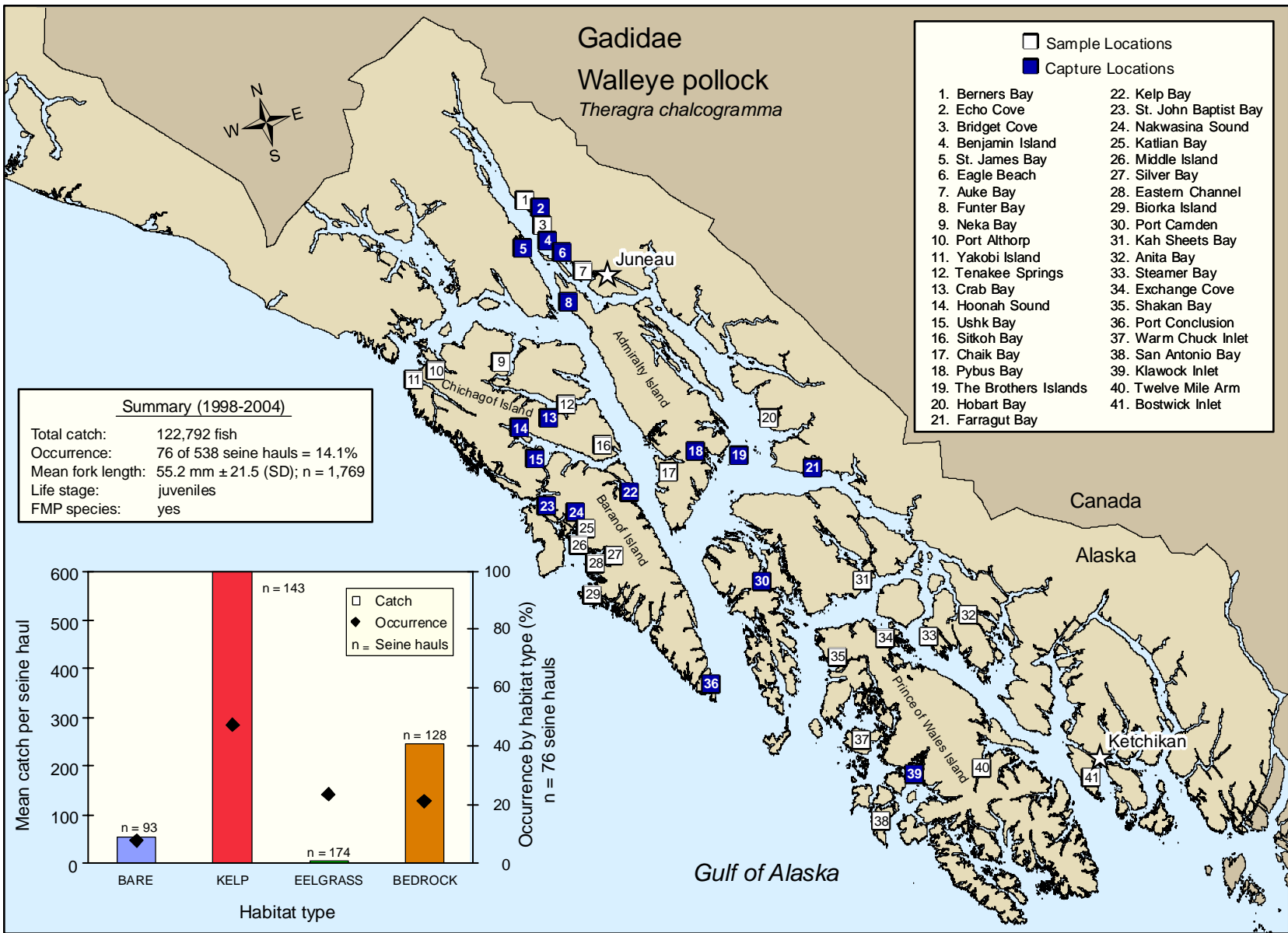
### Life Stage

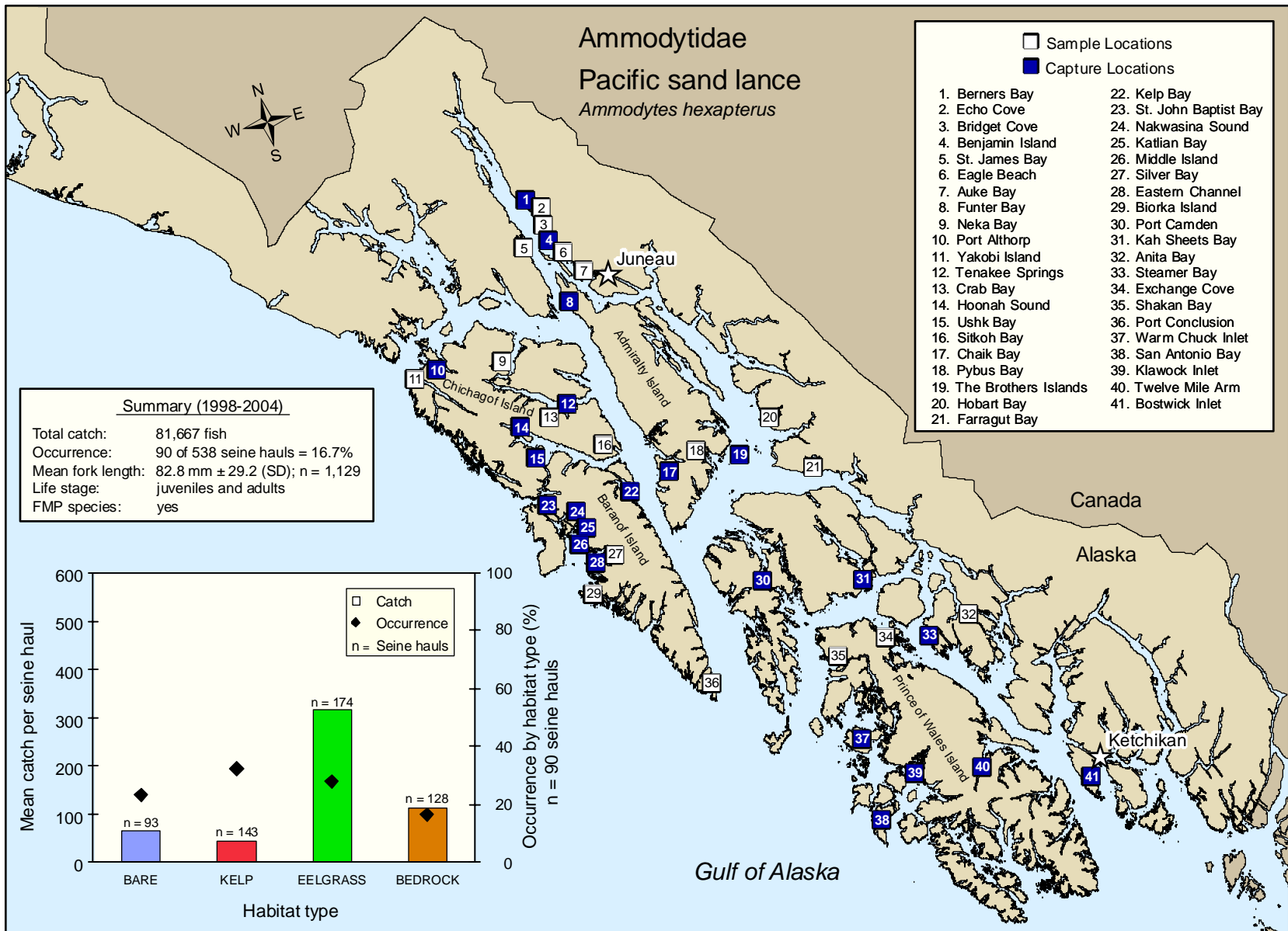
Juveniles dominated the catch of all species captured. For example, mean size of walleye pollock, Pacific herring, Pacific sand lance, Pacific cod, Pacific sandfish, chum salmon, pink salmon, and coho salmon (*O. kisutch*) was less than 100 mm FL. Species for which both juveniles and adults were captured included shiner perch, crescent gunnel, and snake prickleback (*Lumpenus sagitta*). The largest (mean FL > 200 mm) species captured were Pacific staghorn sculpin (*Leptocottus armatus*), whitespotted greenling (*Hexagrammos stelleri*), starry flounder (*Platichthys stellatus*), painted greenling (*Oxylebius pictus*), and cutthroat trout (*Oncorhynchus clarkii*).

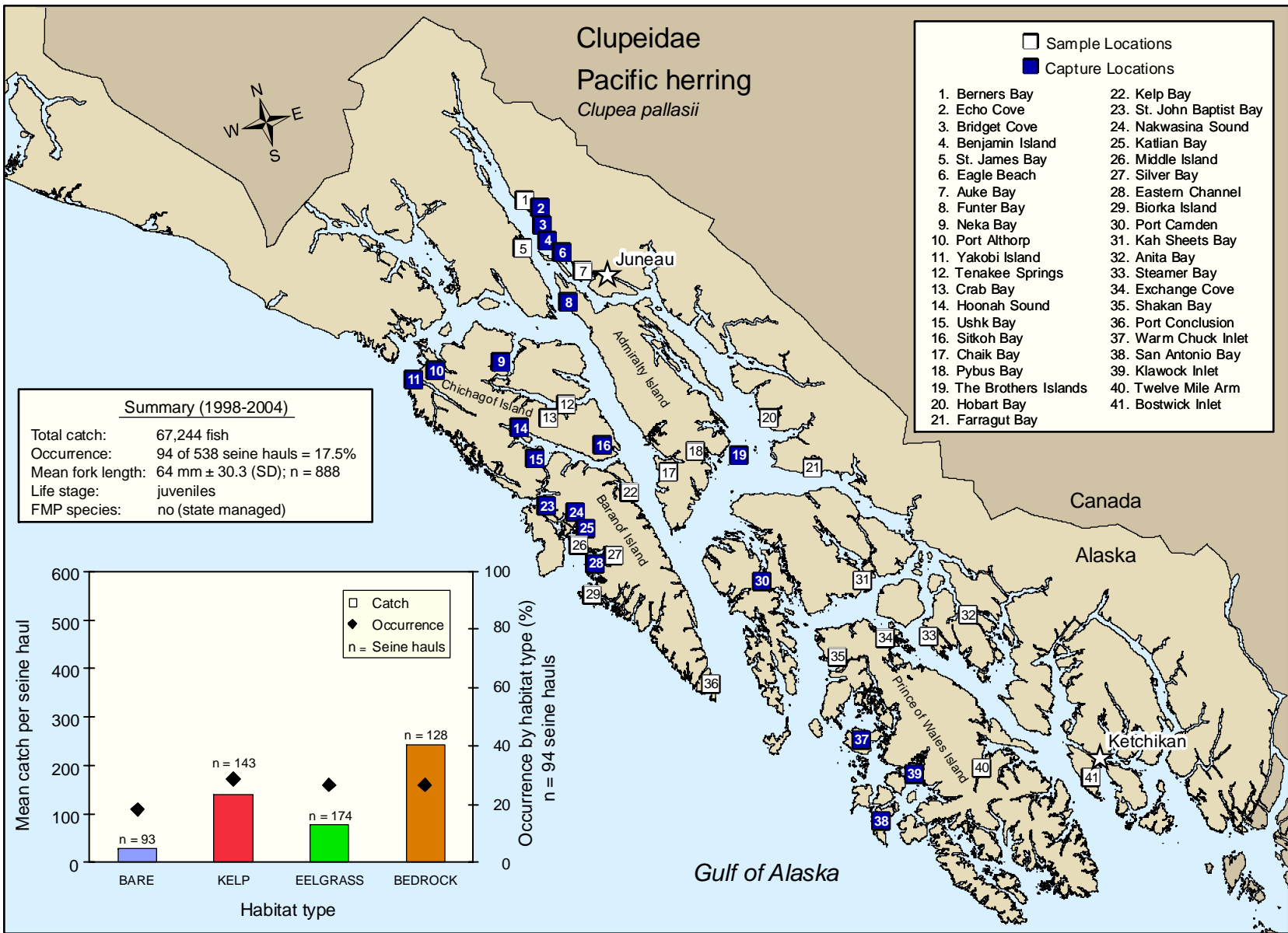
## Distribution

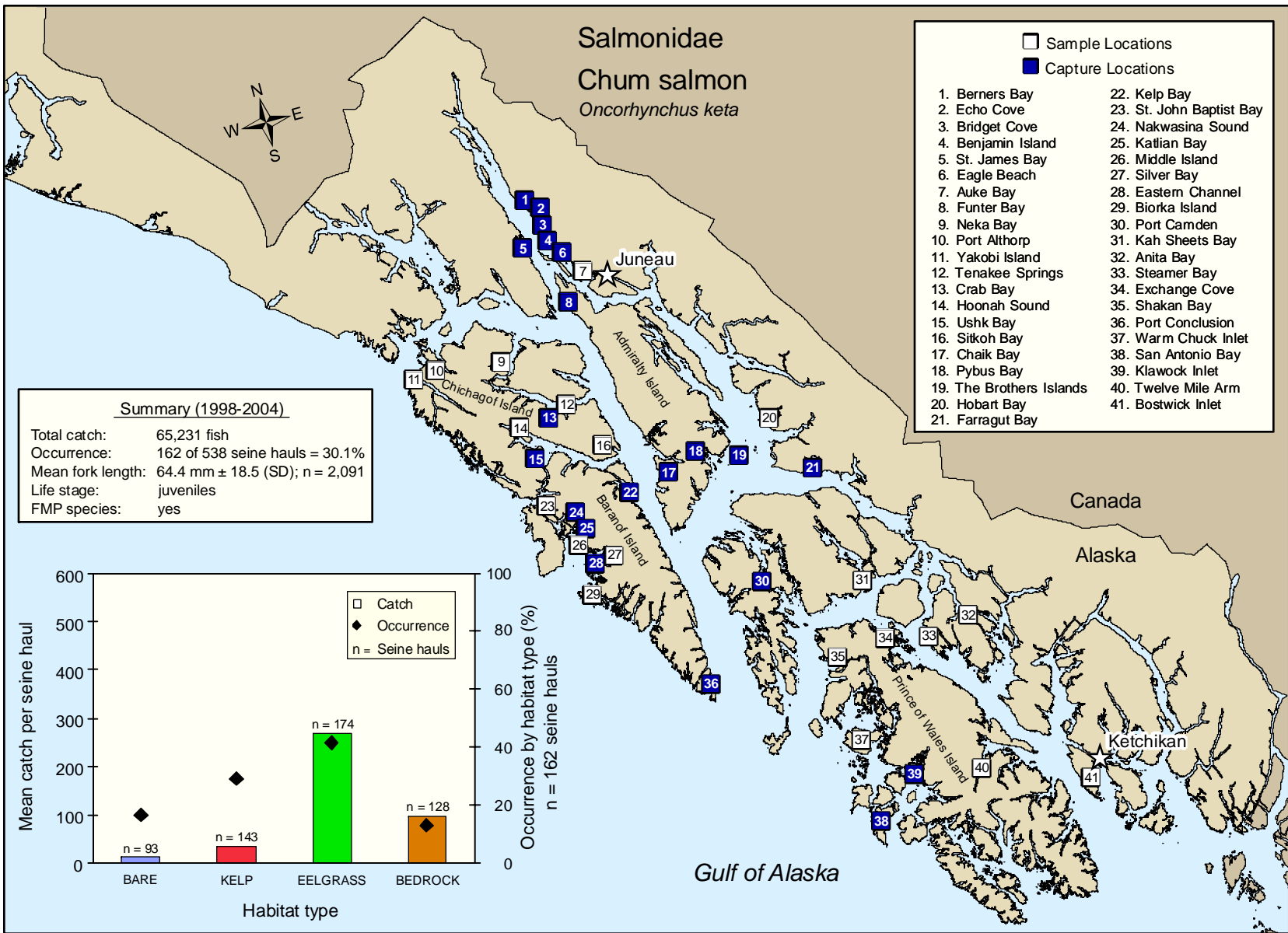
Distribution patterns were evident for many fish species. The two most ubiquitous species were crescent gunnel and northern sculpin (*Icelinus borealis*); each of these species was captured at 38 of 41 locations. The least abundant (50<sup>th</sup> rank) species captured was the tadpole sculpin (*Psychrolutes paradoxus*) occurring at only 2 of 41 locations. Species captured predominately in northern southeastern Alaska were yellowfin sole (*Limanda aspera*) and capelin (*Mallotus villosus*), whereas species captured predominately in southern southeastern Alaska were kelp perch (*Brachyistius frenatus*) and brown rockfish (*S. auriculatus*). Similarly, most rockfish (*Sebastes* spp.) were captured in more exposed outside waters, and armorhead sculpin (*Gymnocanthus galeatus*) in more sheltered inside waters.

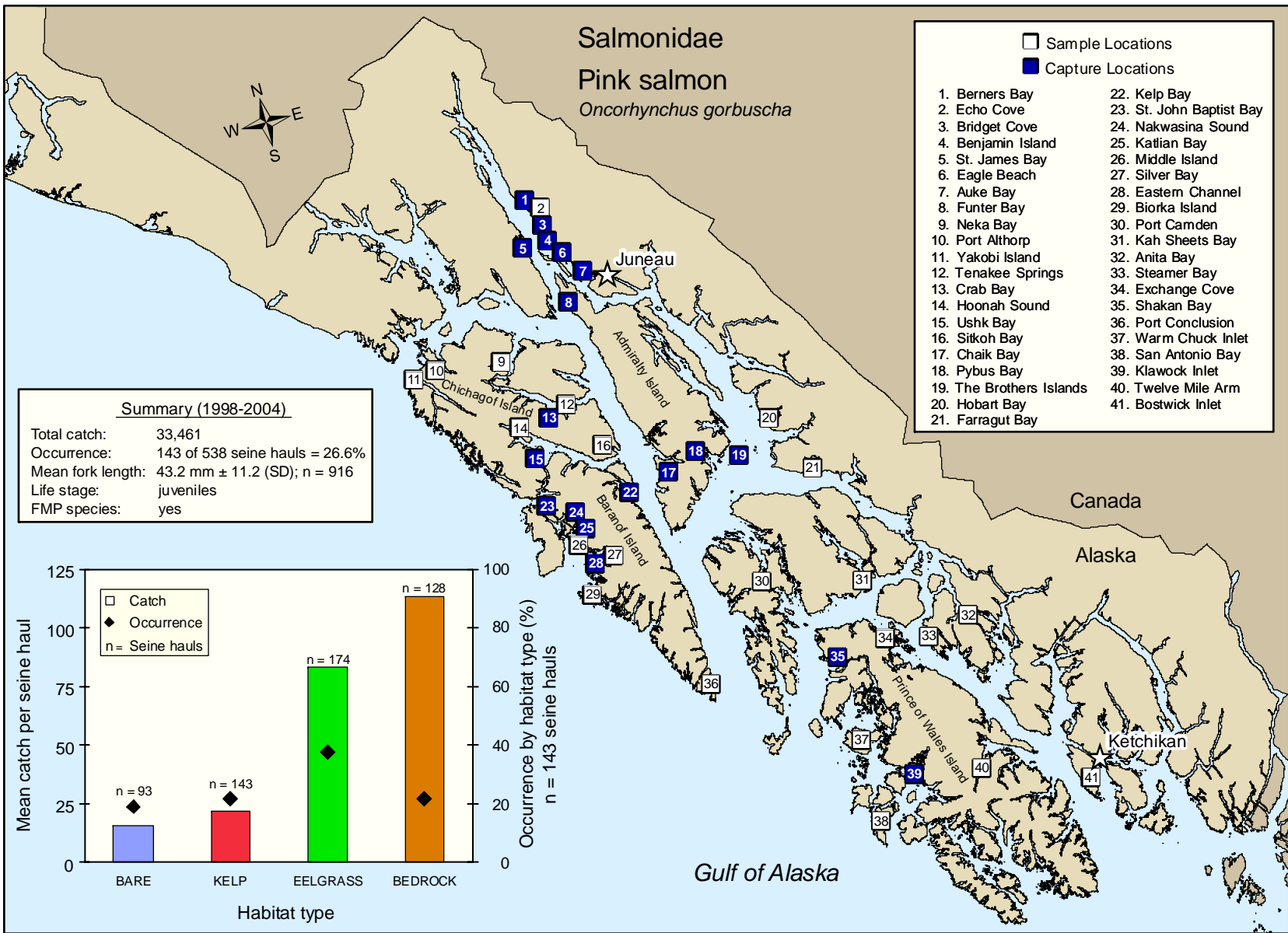
On the following pages, a distribution map is presented for each of the 50 most abundant species captured in decreasing order of abundance based on total catch. An example interpretation for a distribution map is as follows for walleye pollock: pollock were captured at 17 of 41 locations (blue squares); a total of 122,792 pollock were captured in 14.1% of all seine hauls; 1,769 fish were measured at a mean size of 55.2 mm FL; exclusively juveniles were captured; and walleye pollock are included in an FMP for Alaska. The graph shows that mean catch per seine haul for pollock was greatest in kelp at about 600 fish, and of the 76 seine hauls where pollock were captured, 47% were in kelp. Habitat types, geographic locations, dates sampled, number of seine hauls, and total catch by location are listed in Table 1.



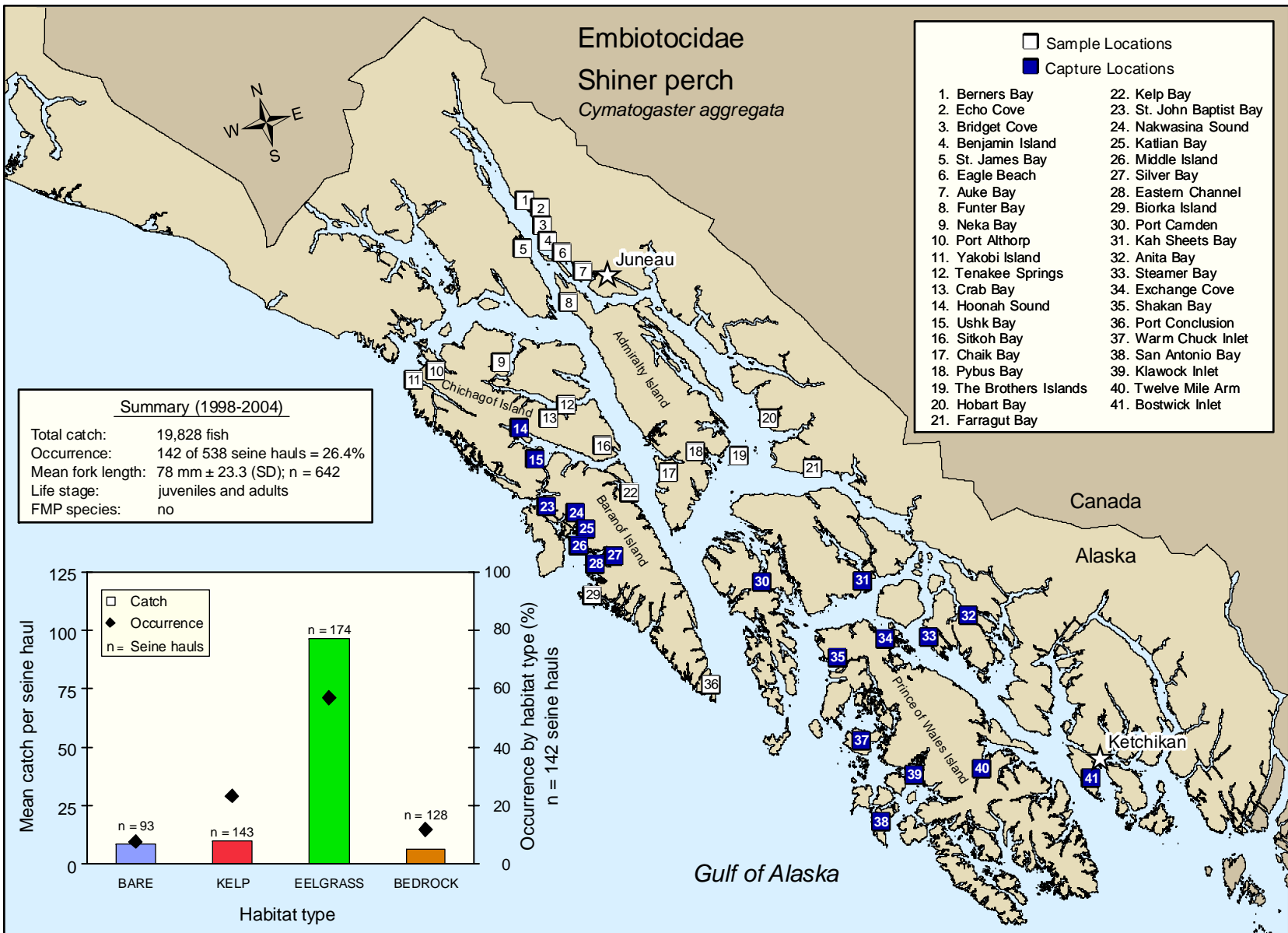


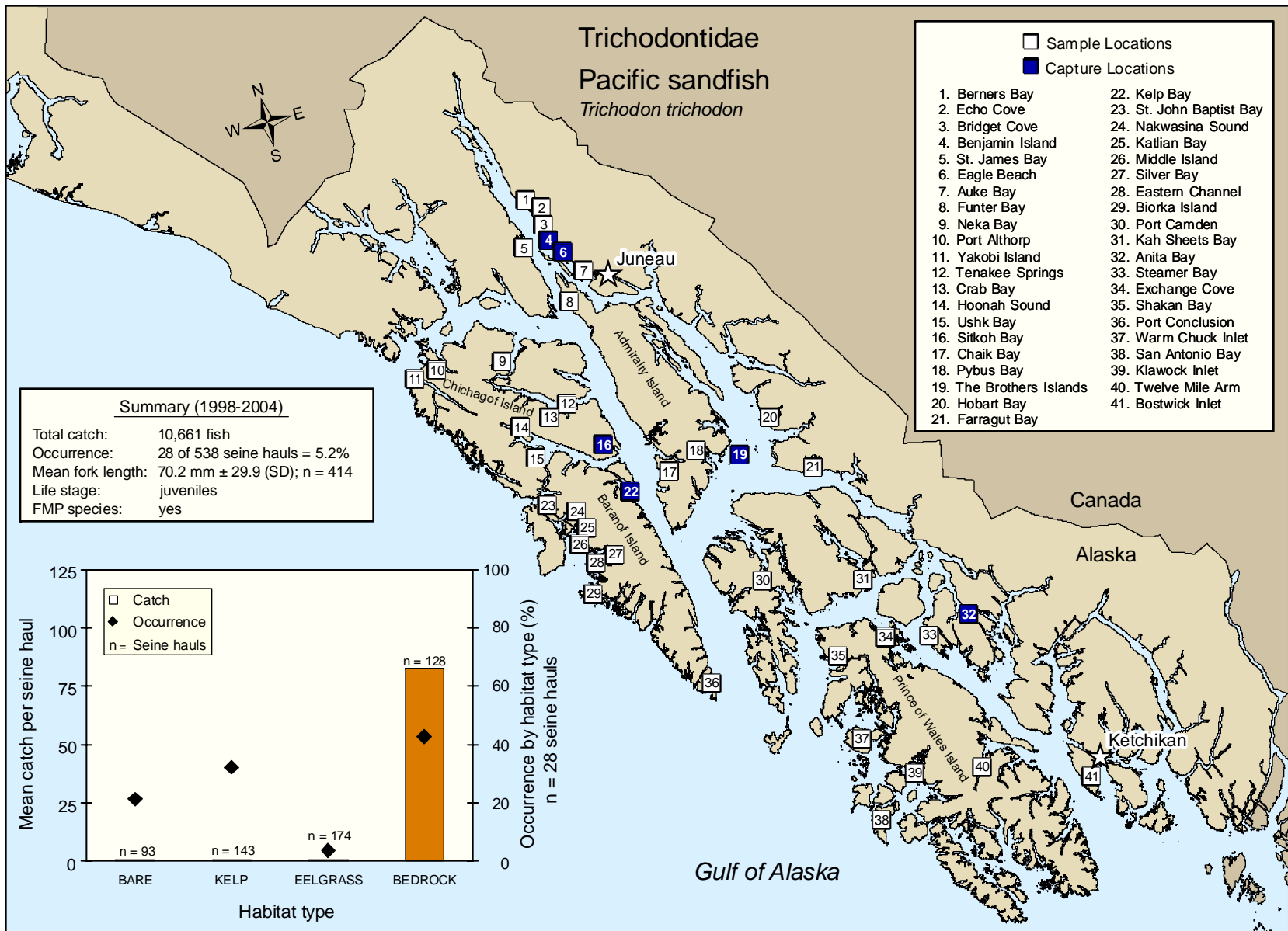


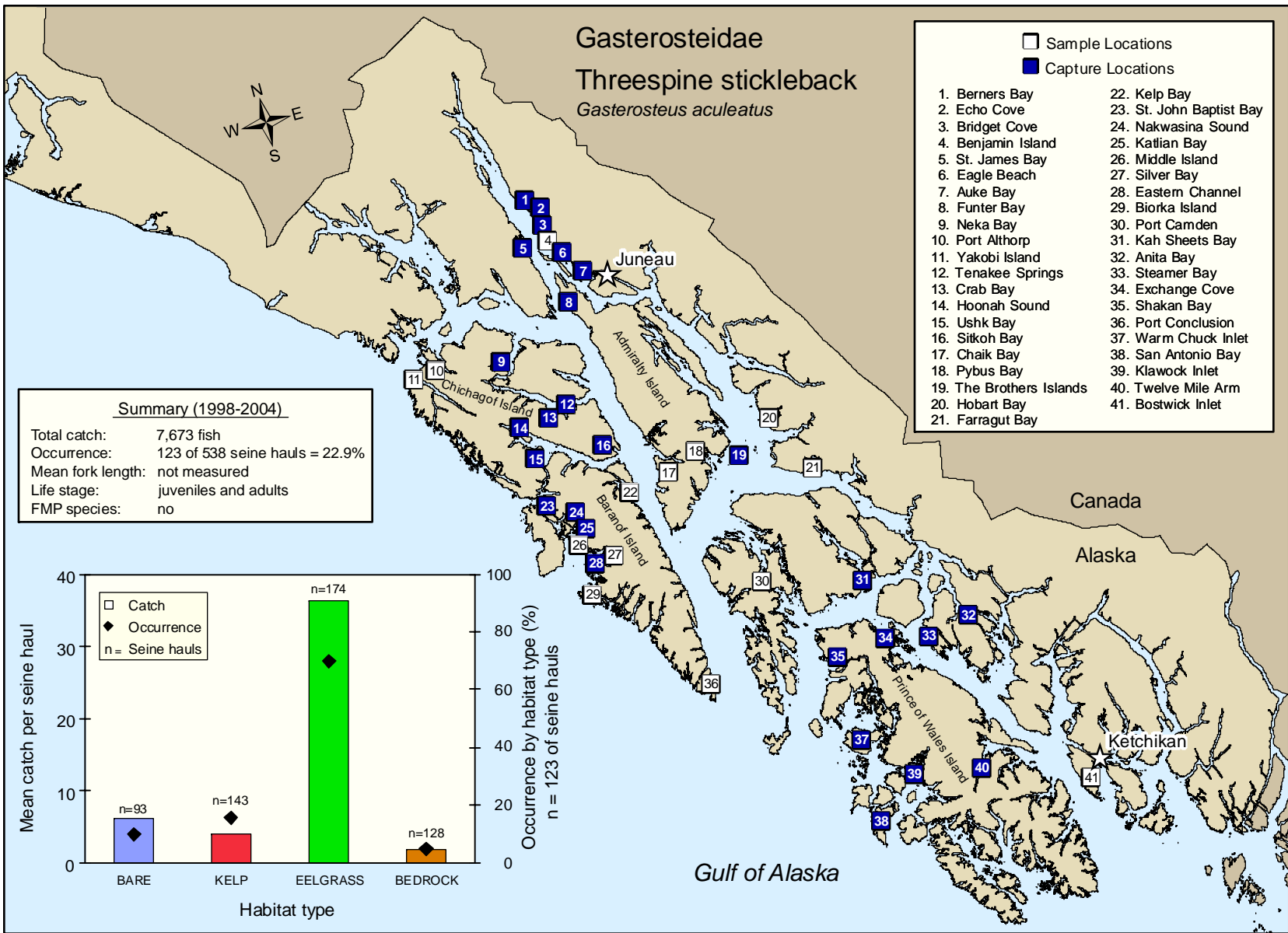


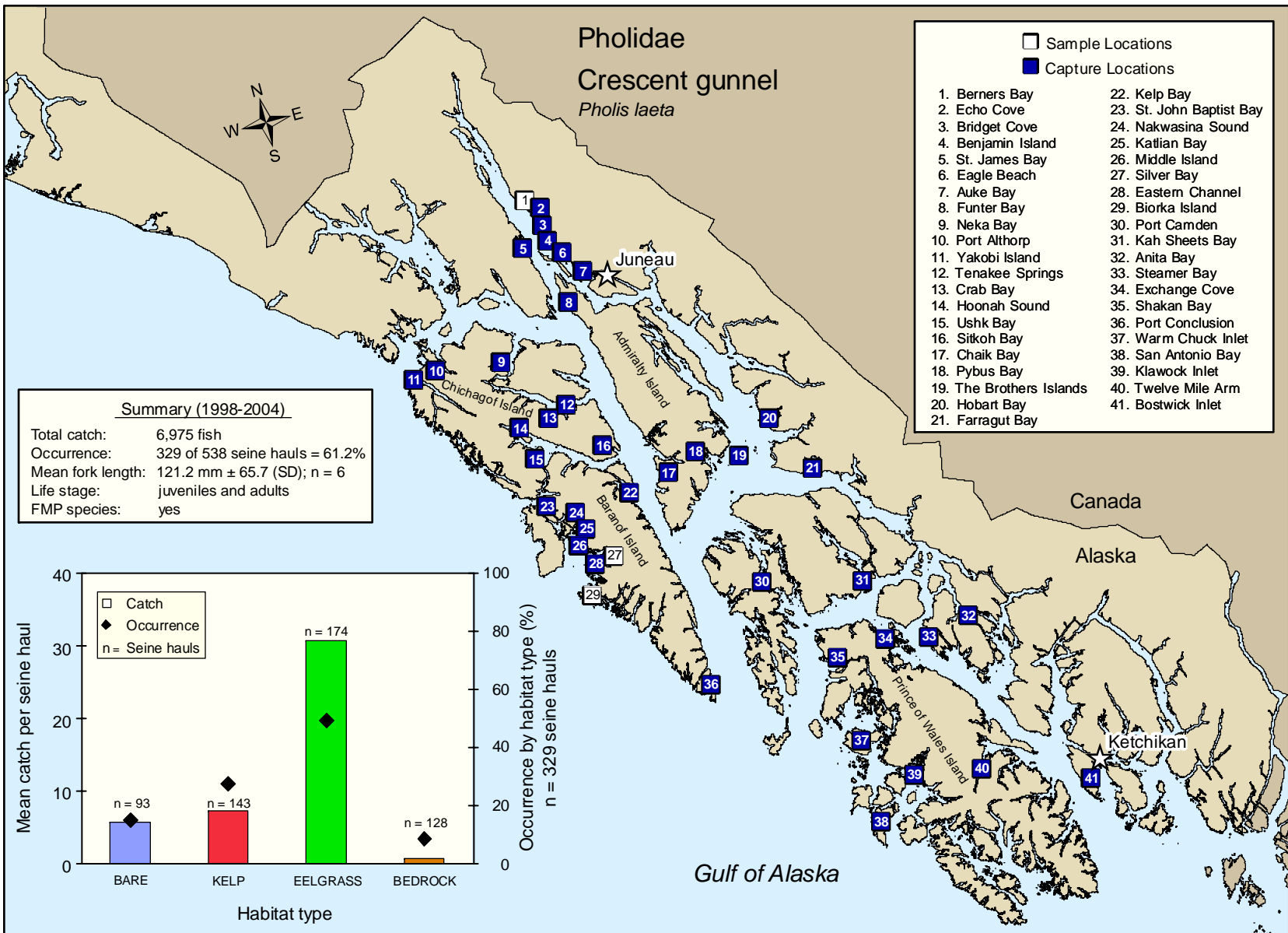


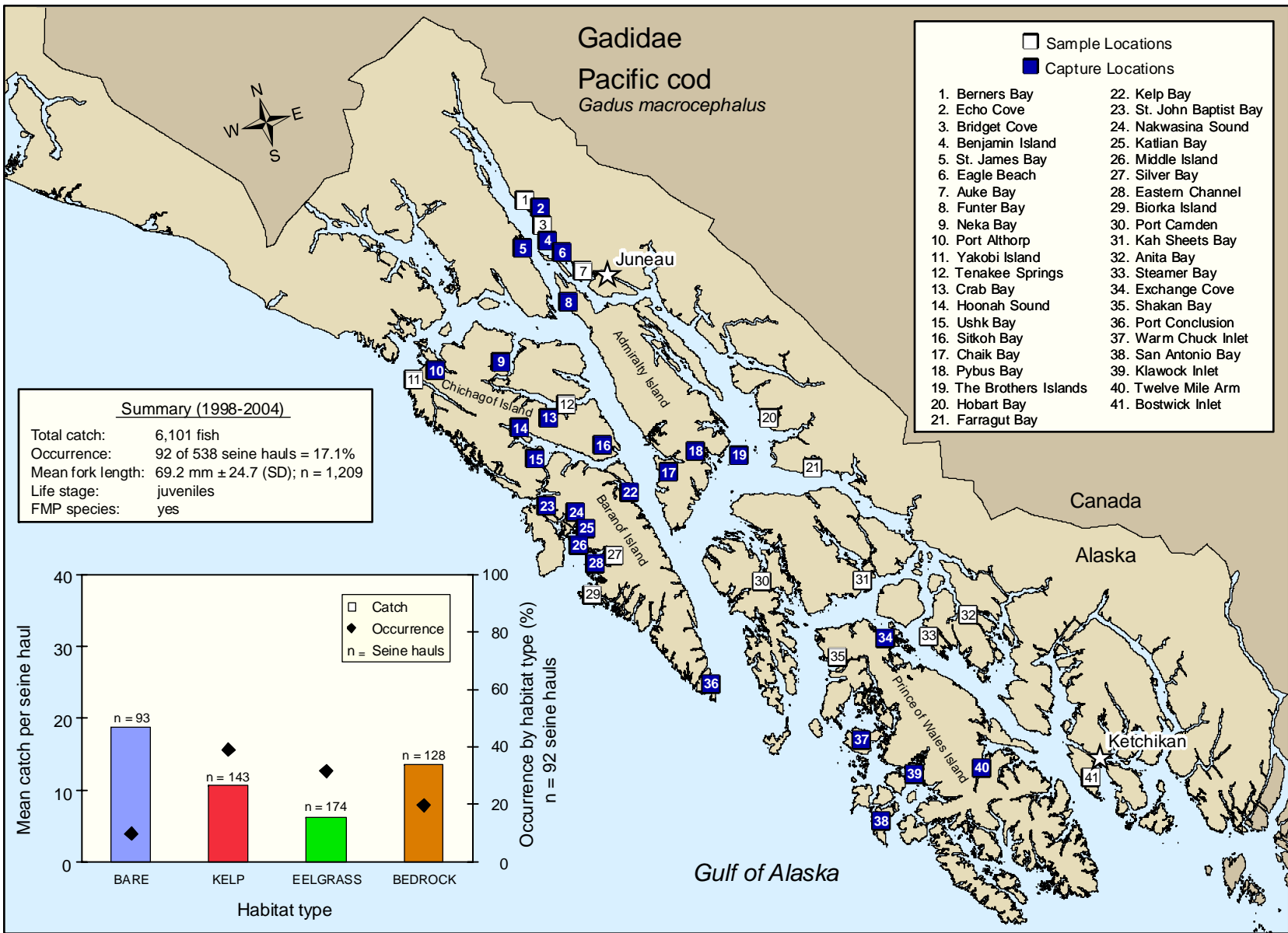


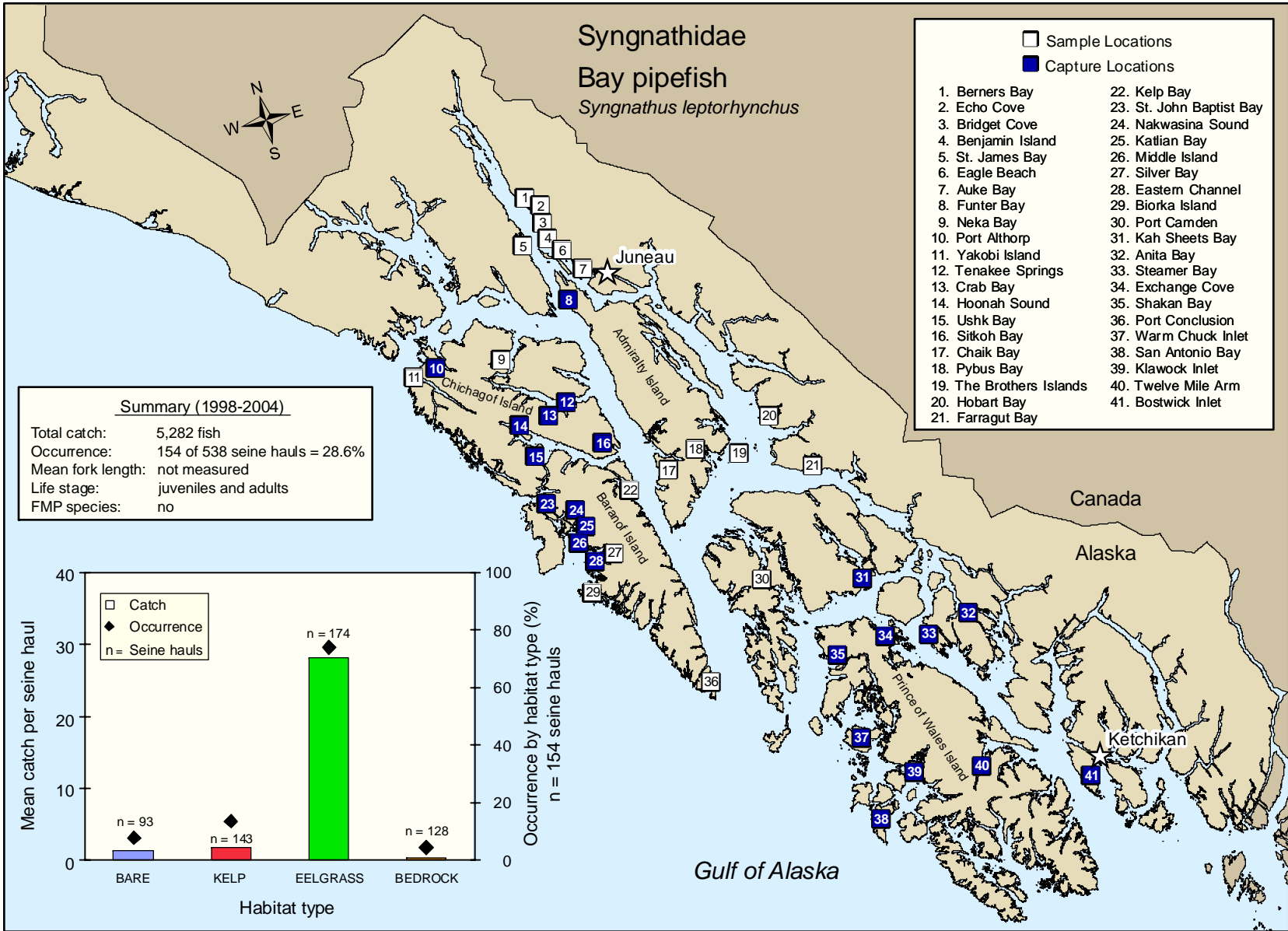




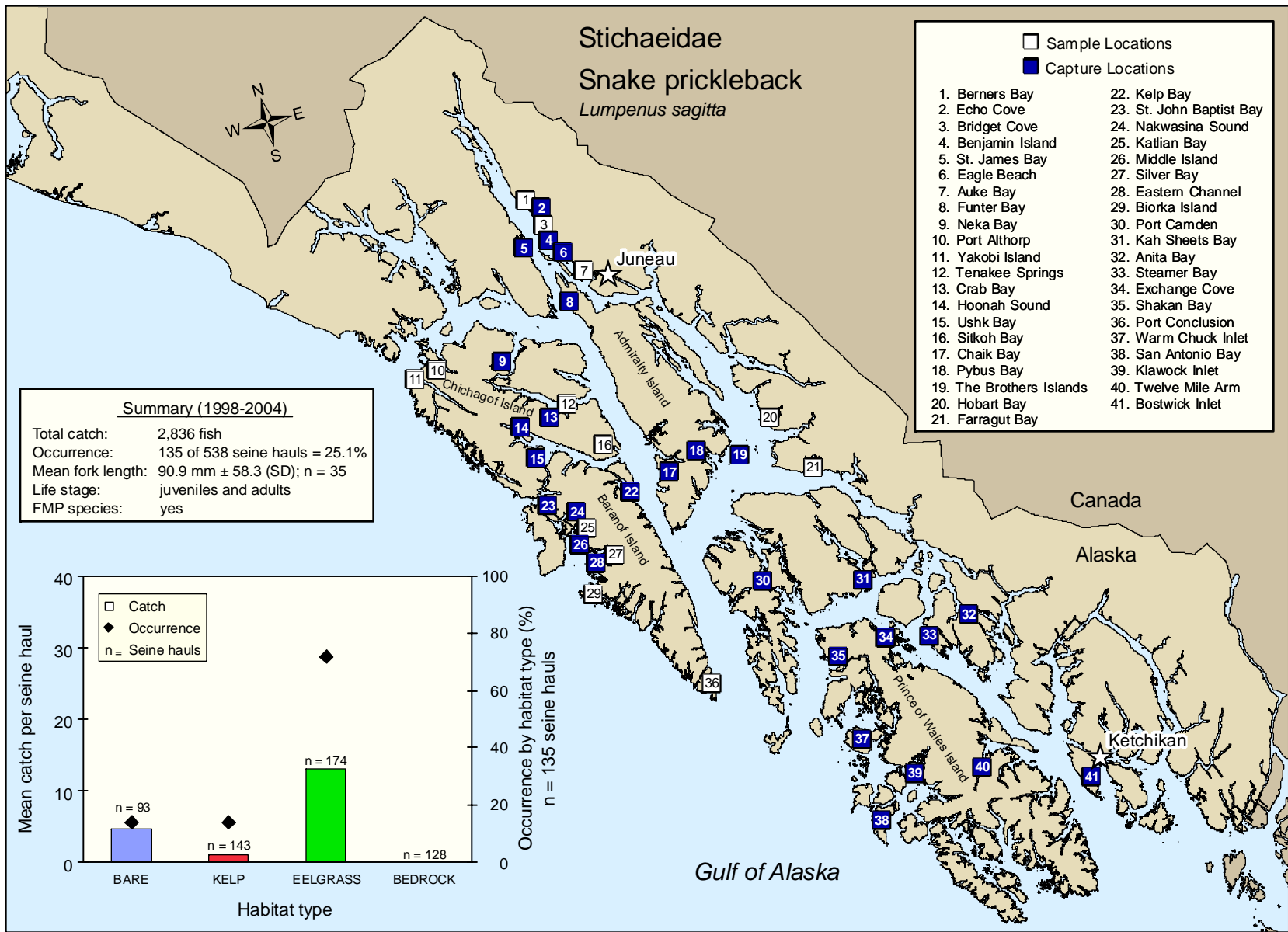


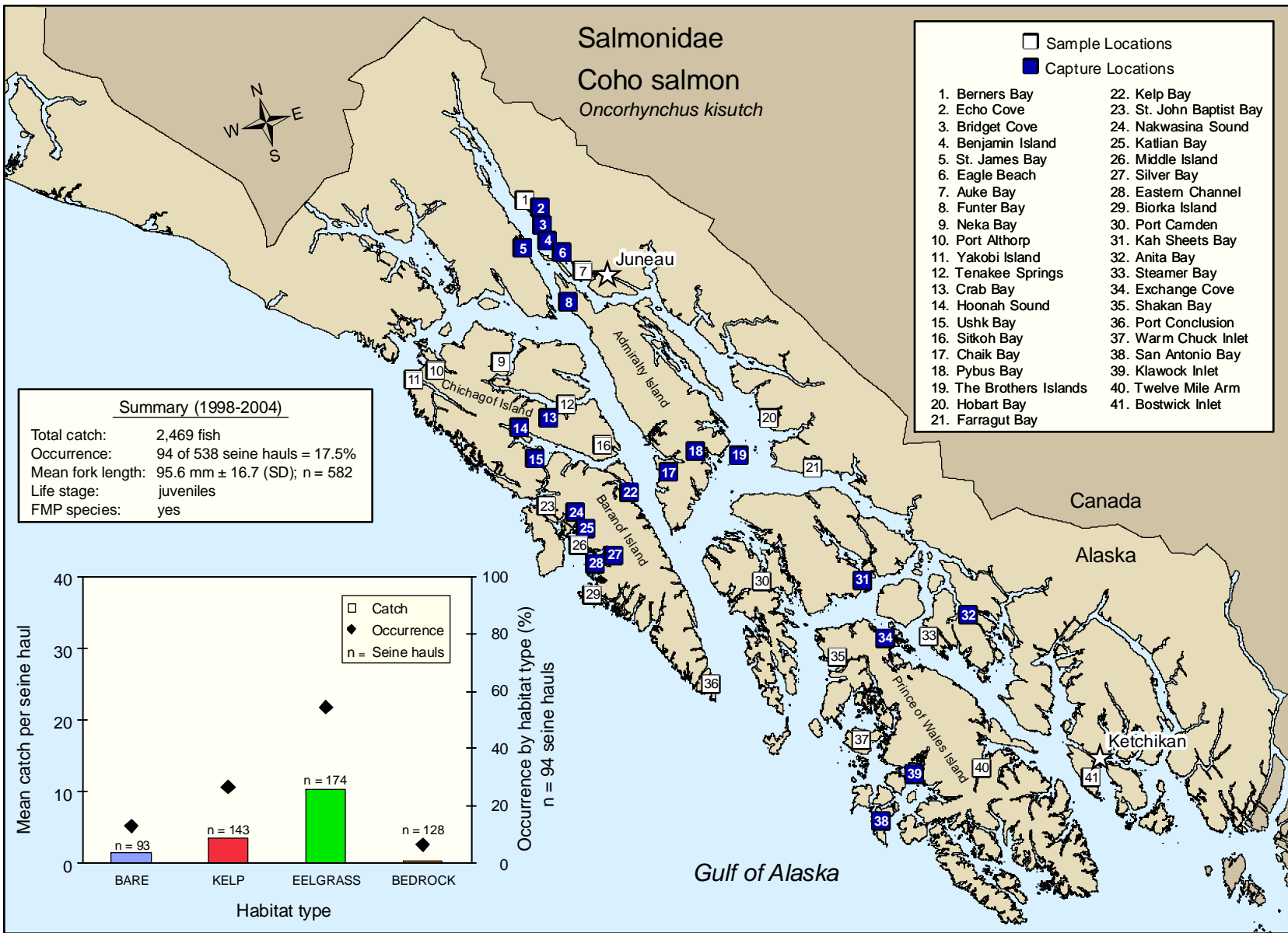




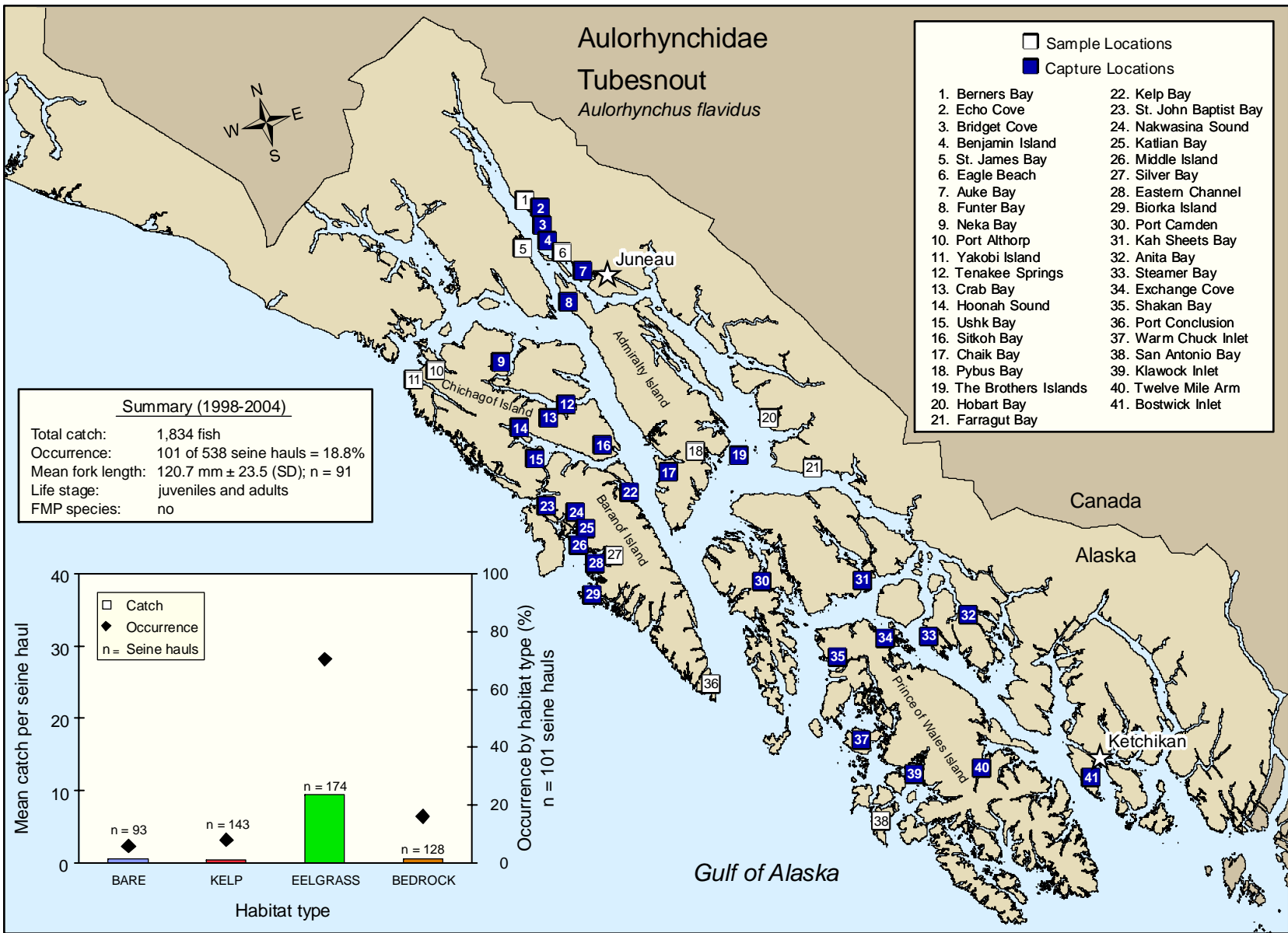


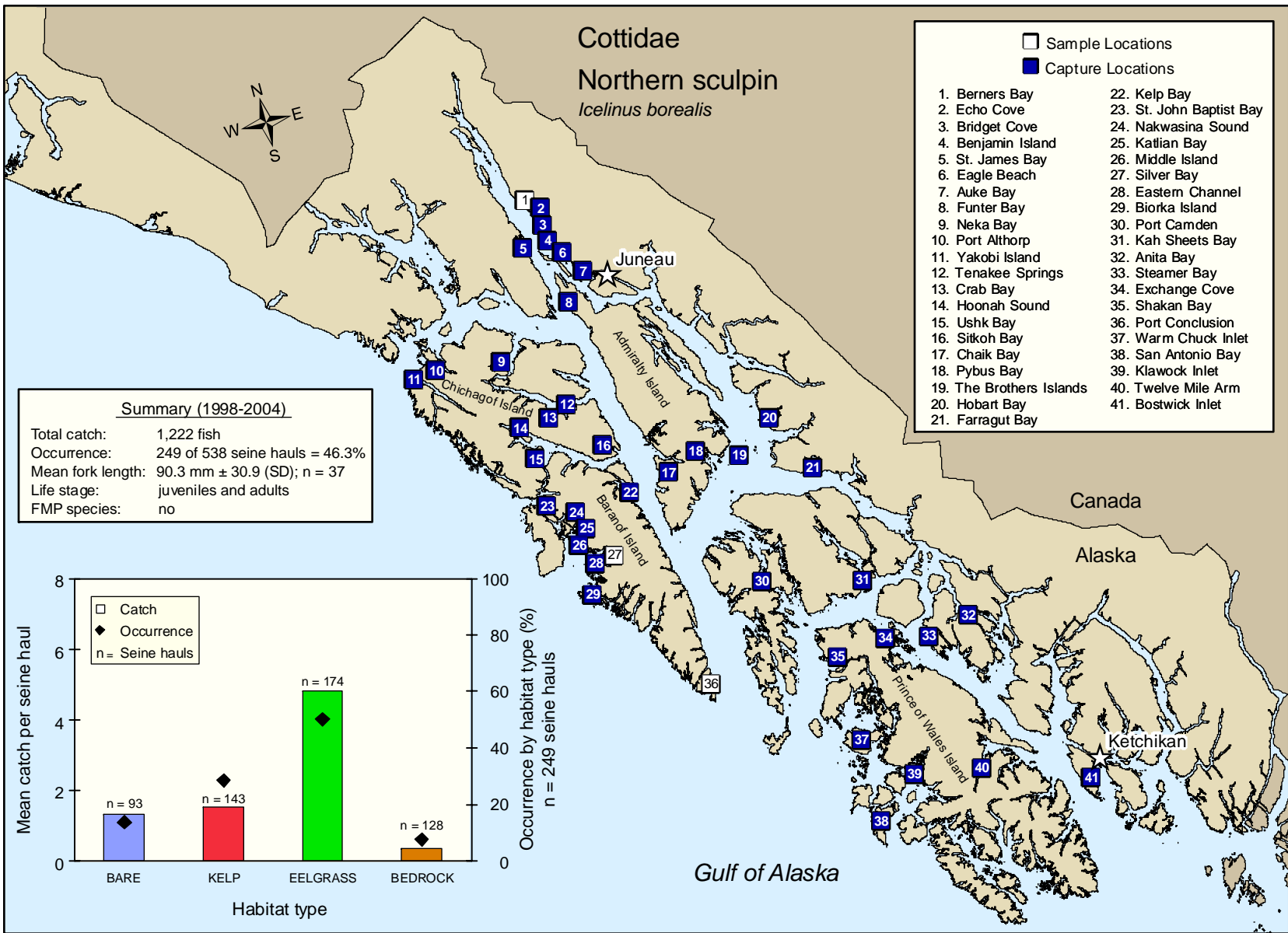


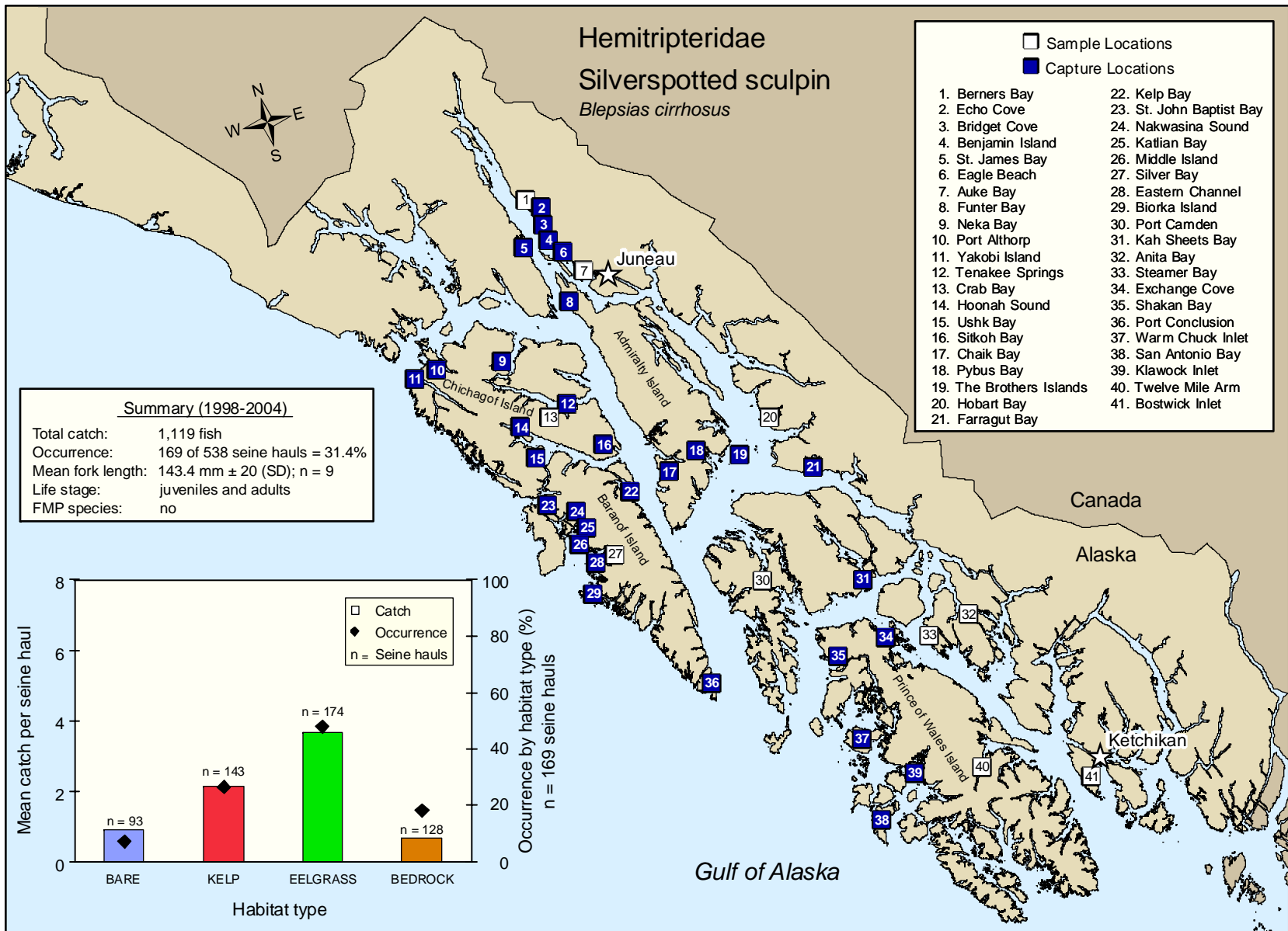


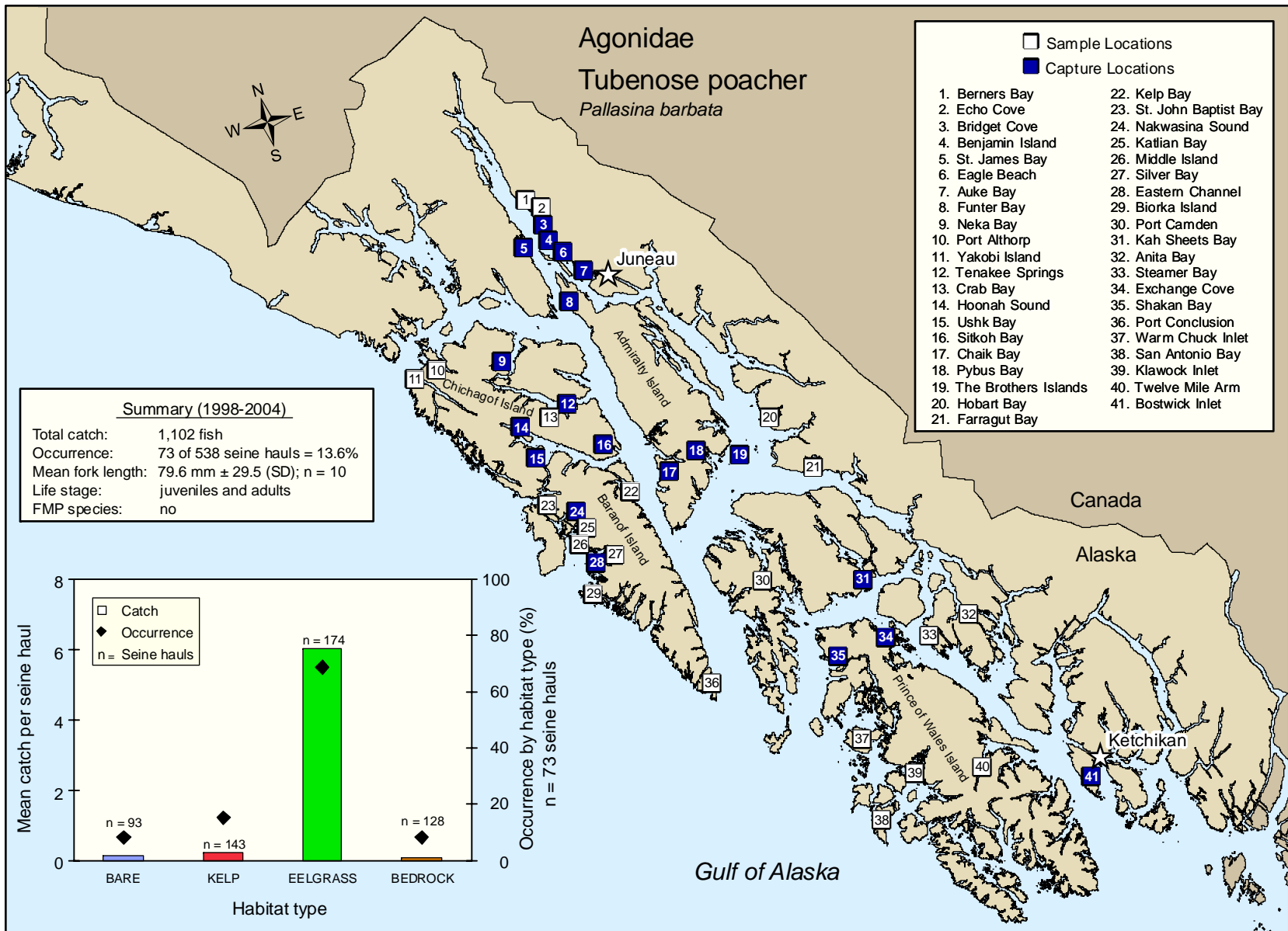


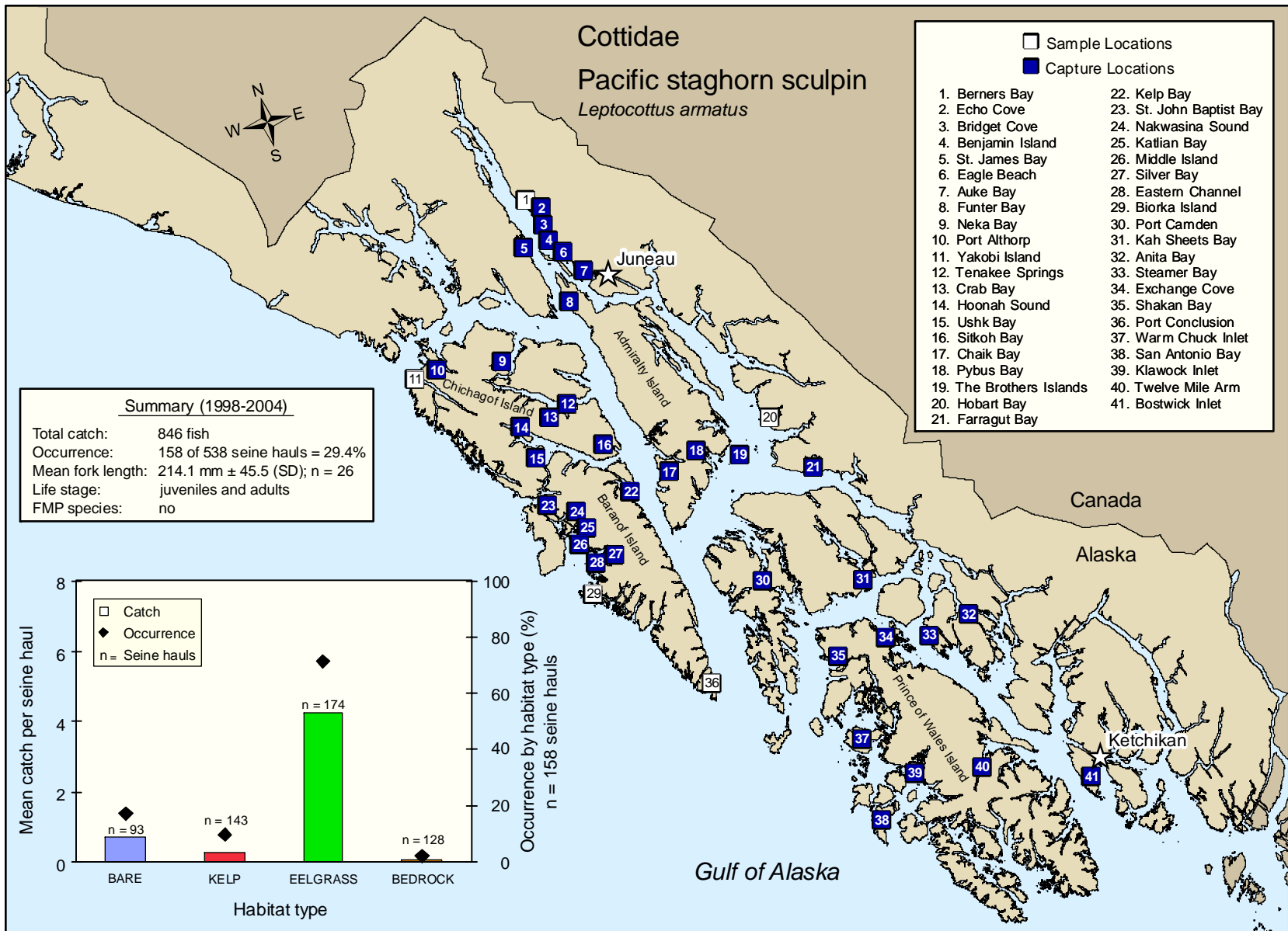


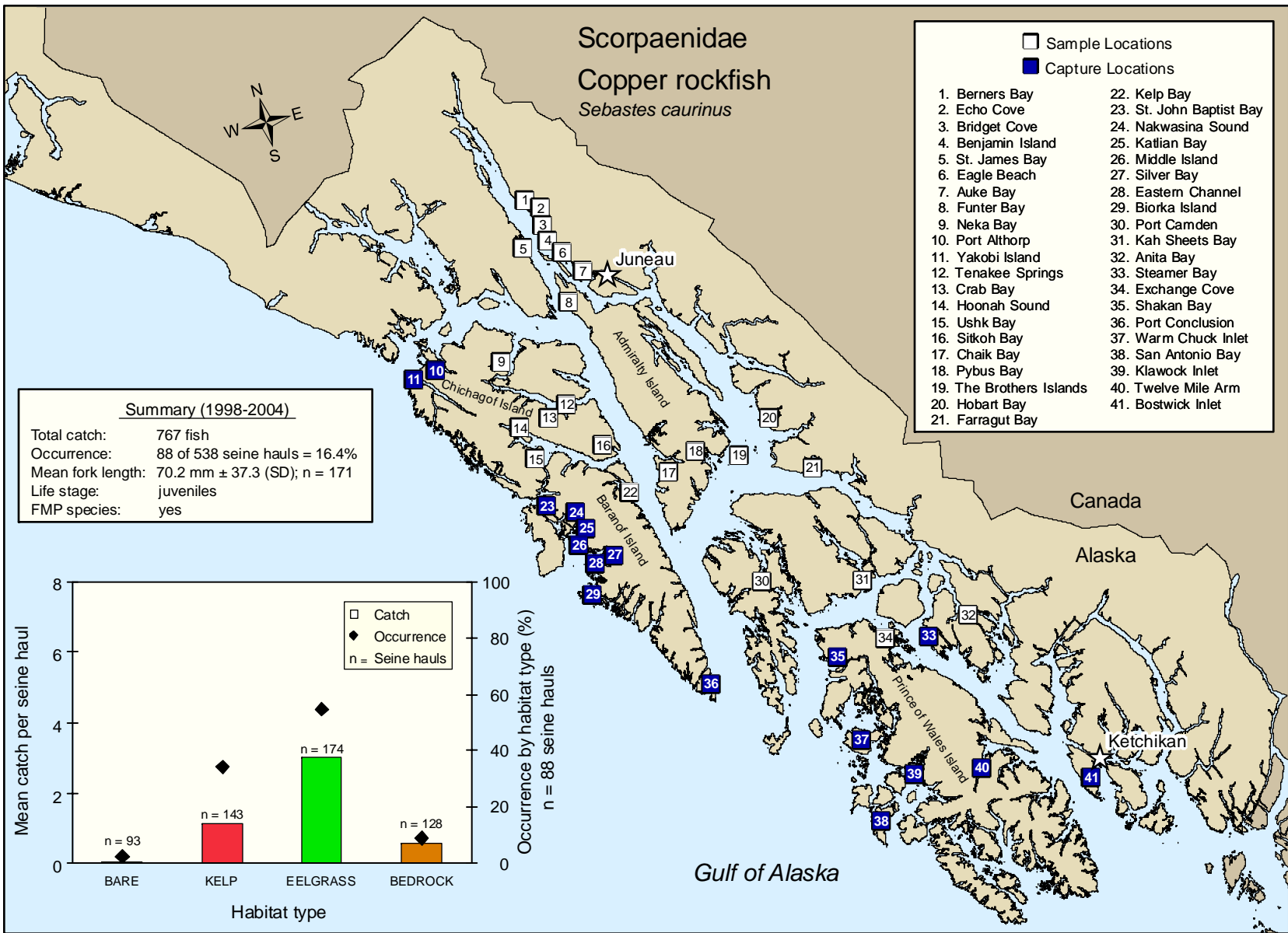




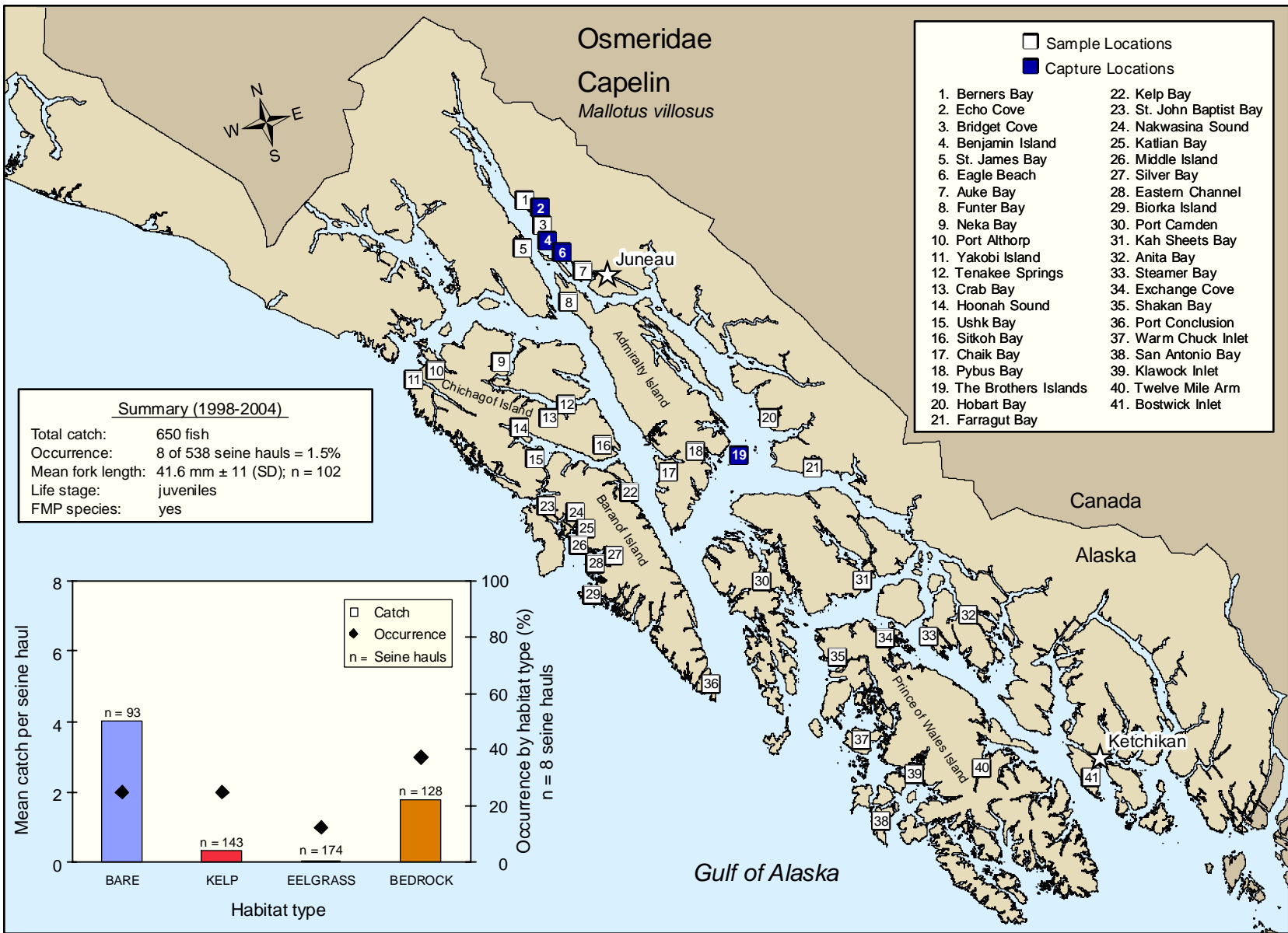


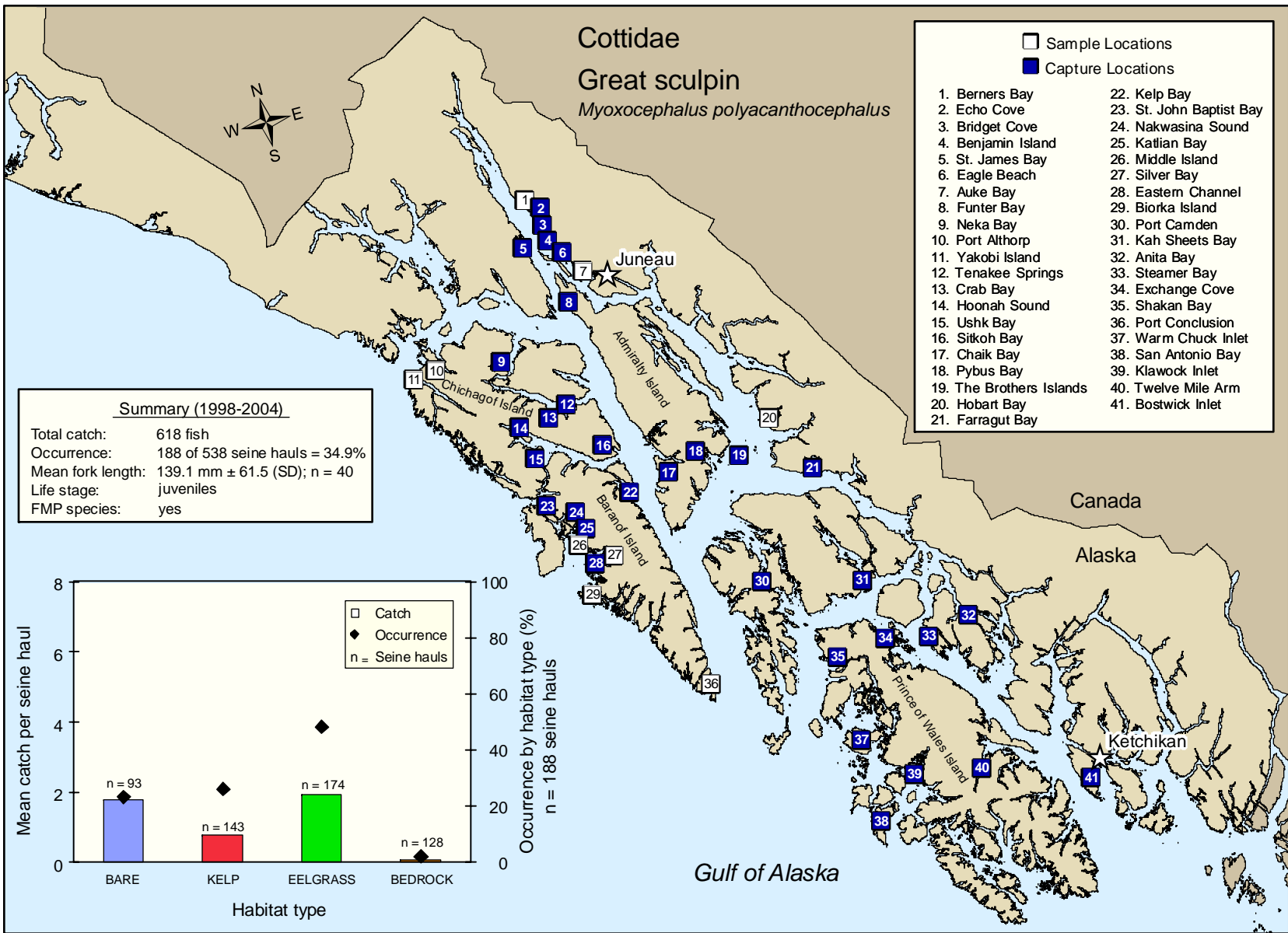




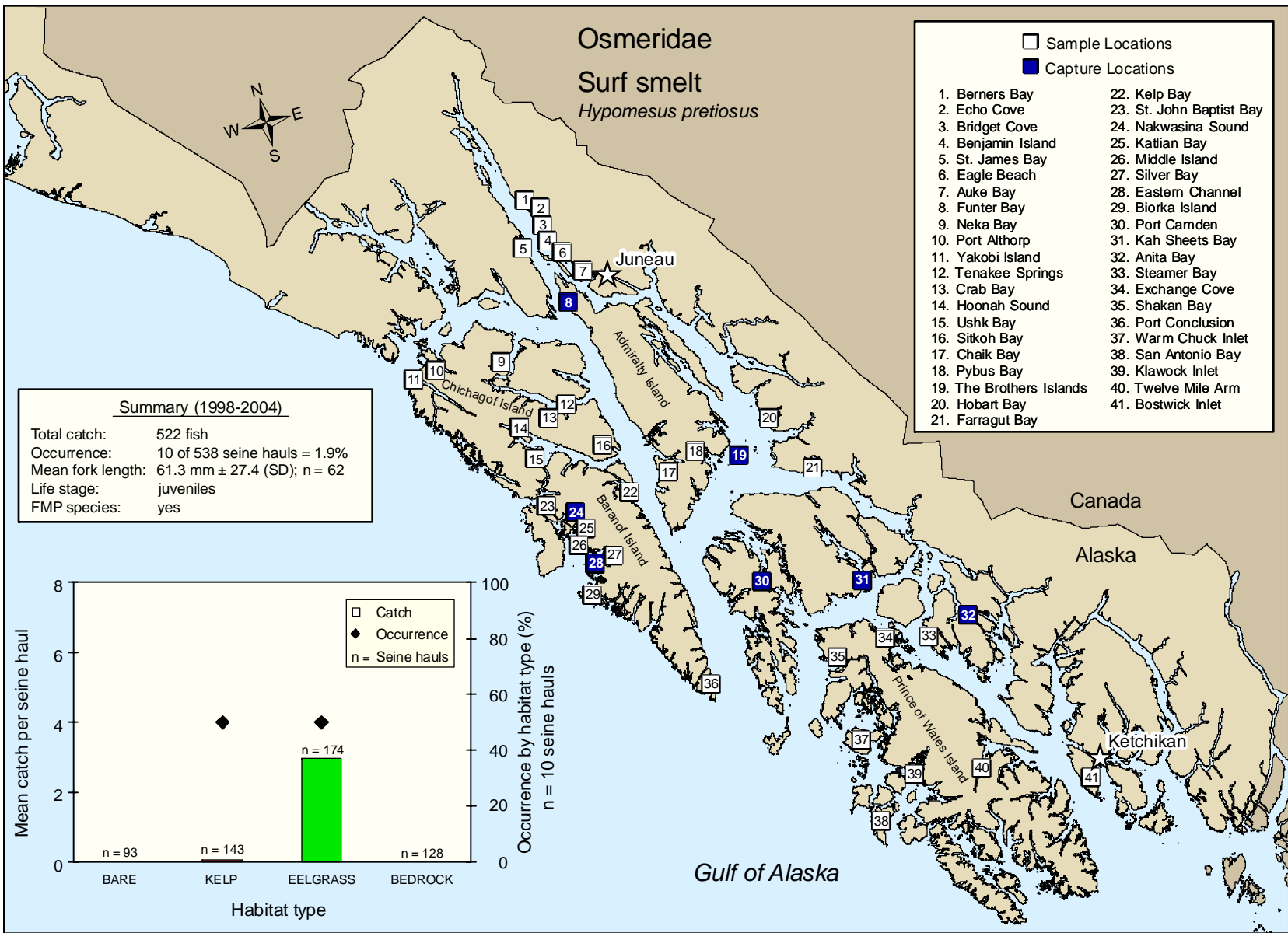


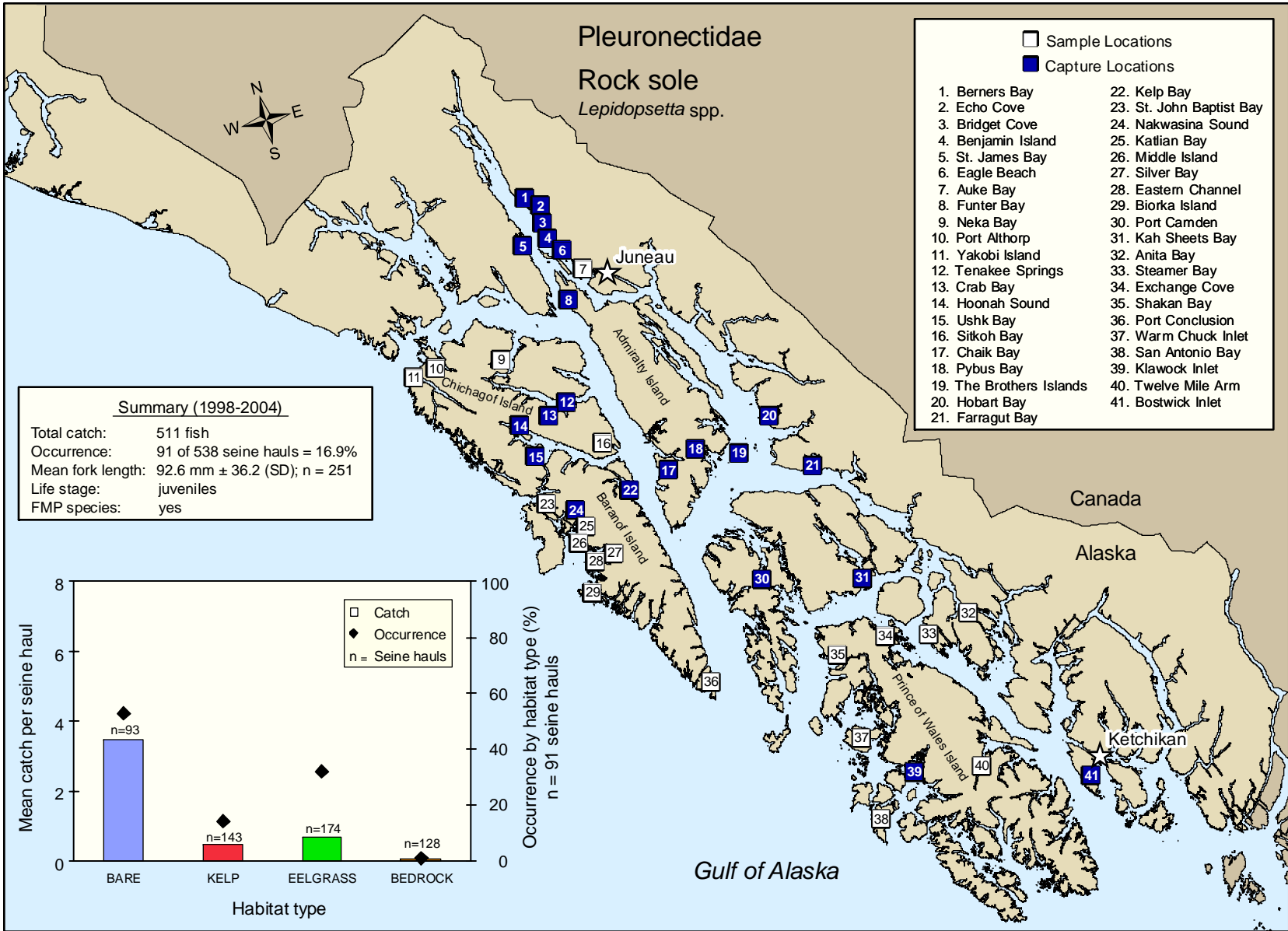


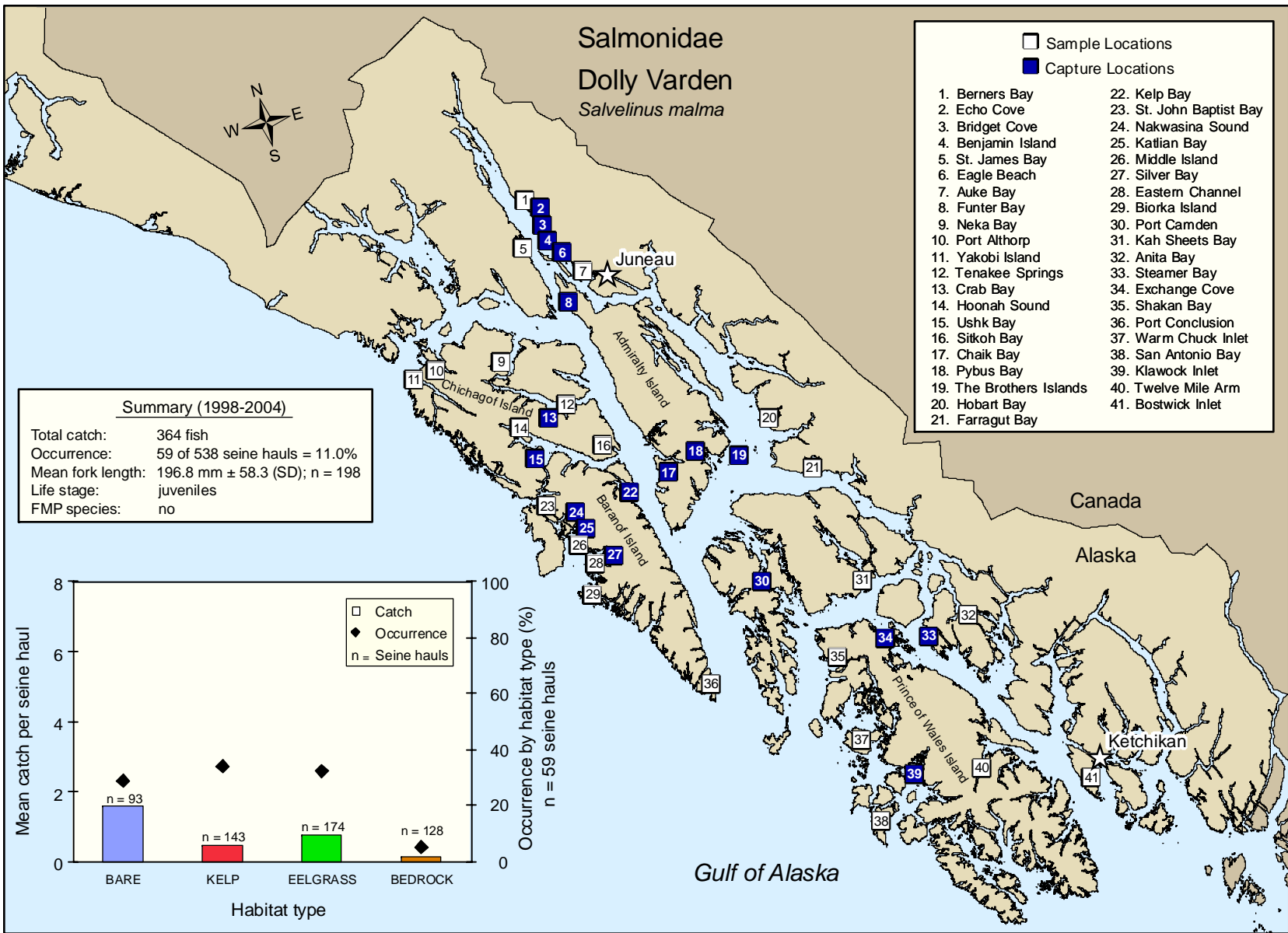


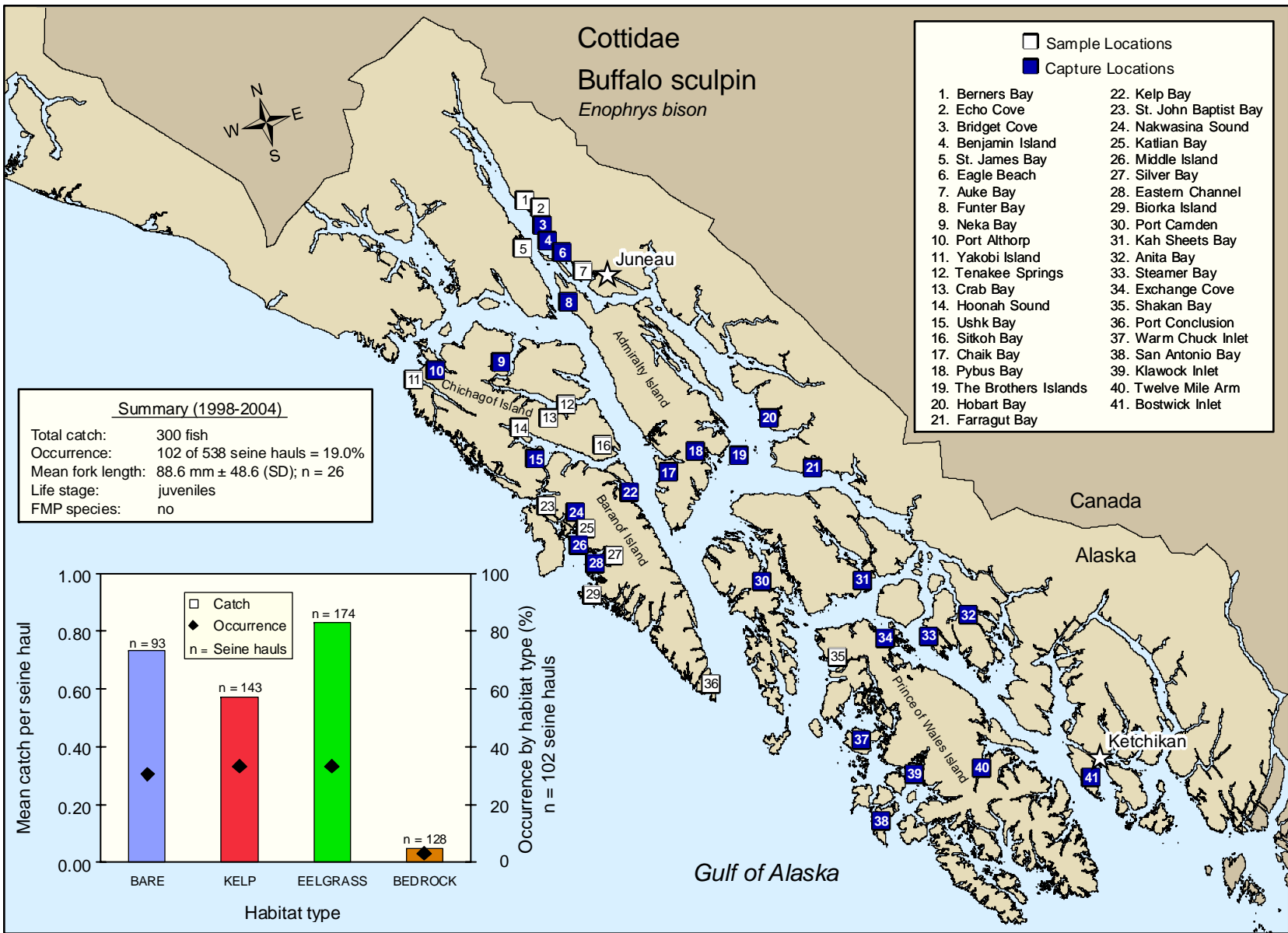


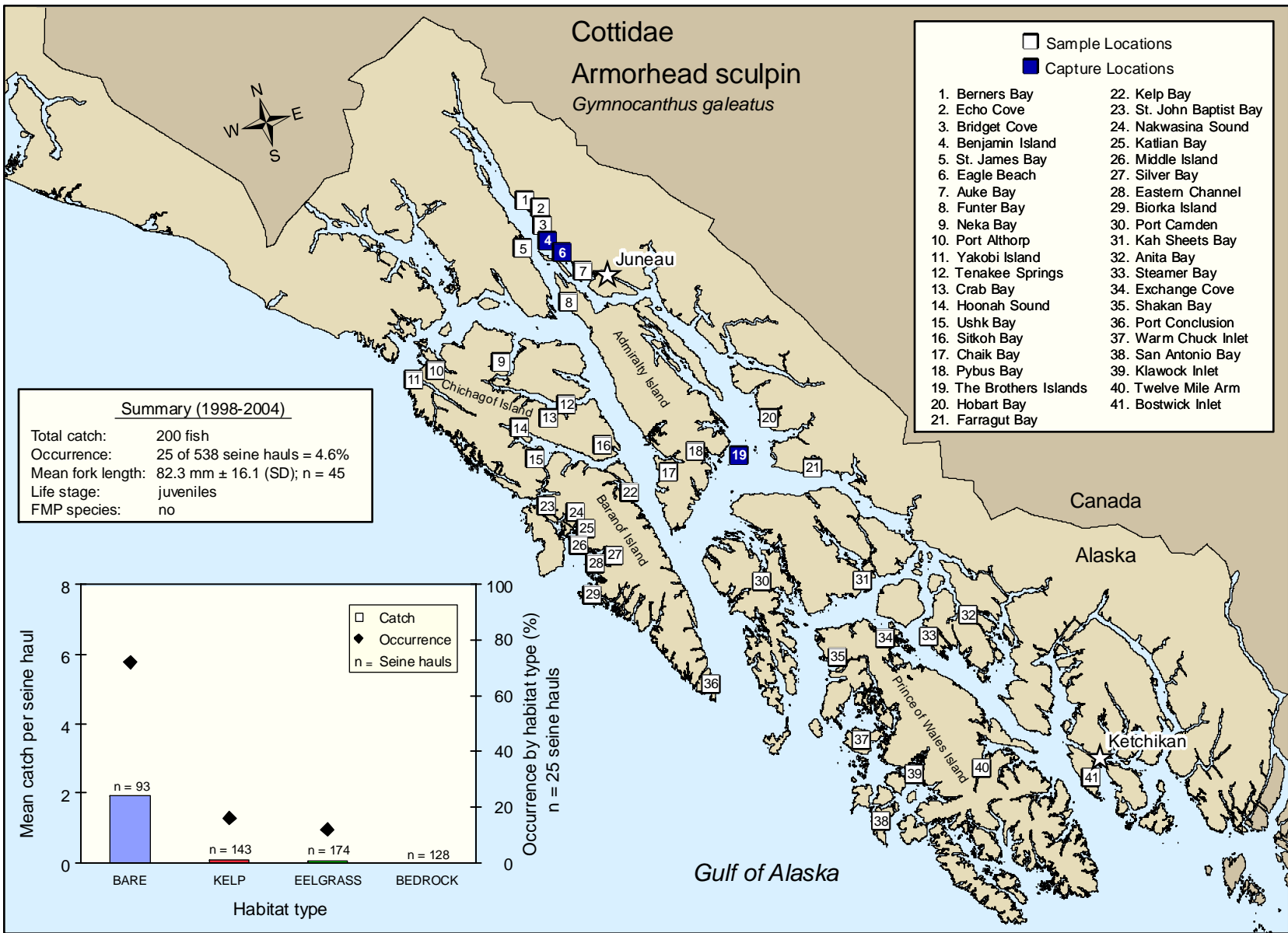


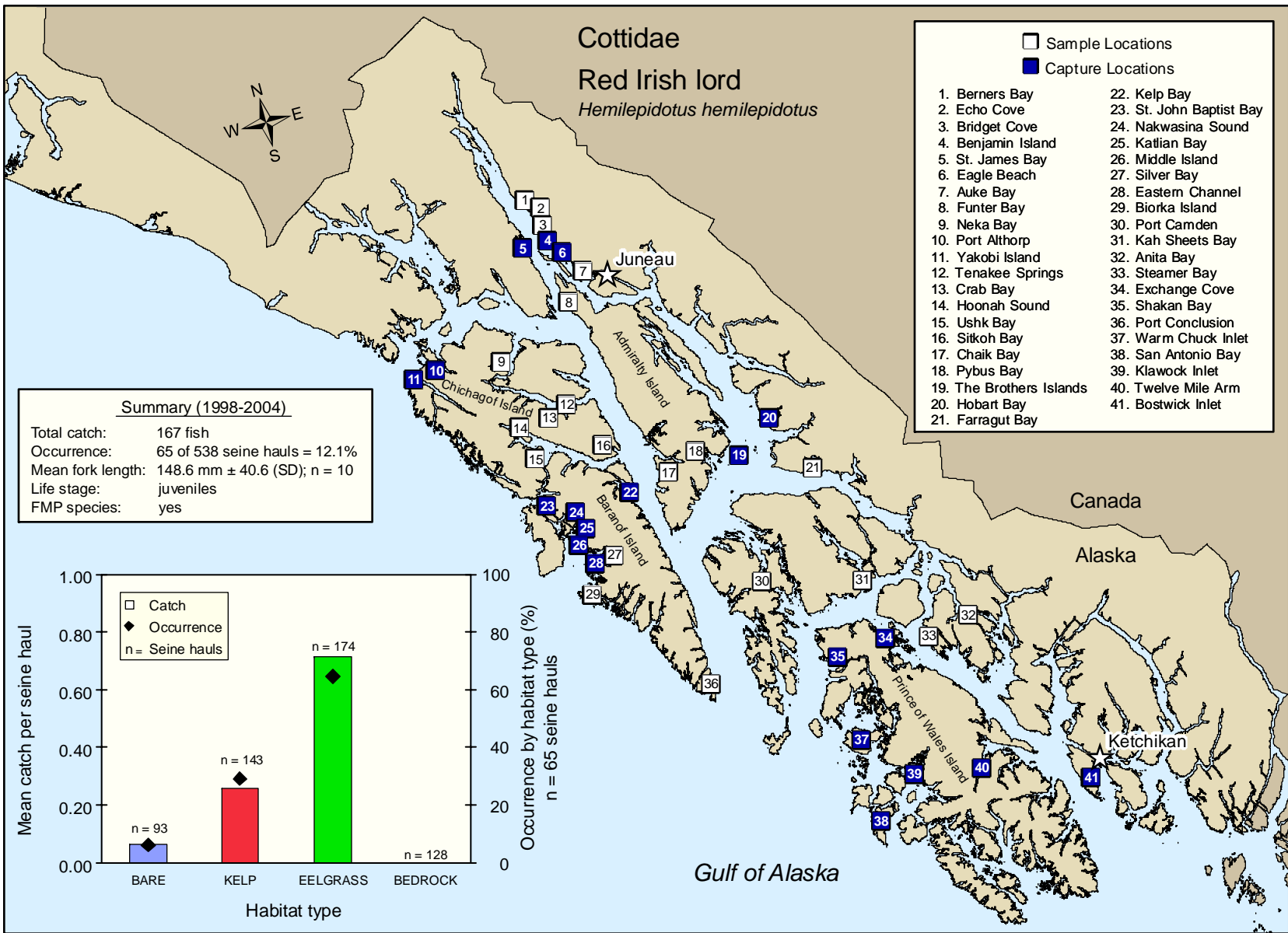




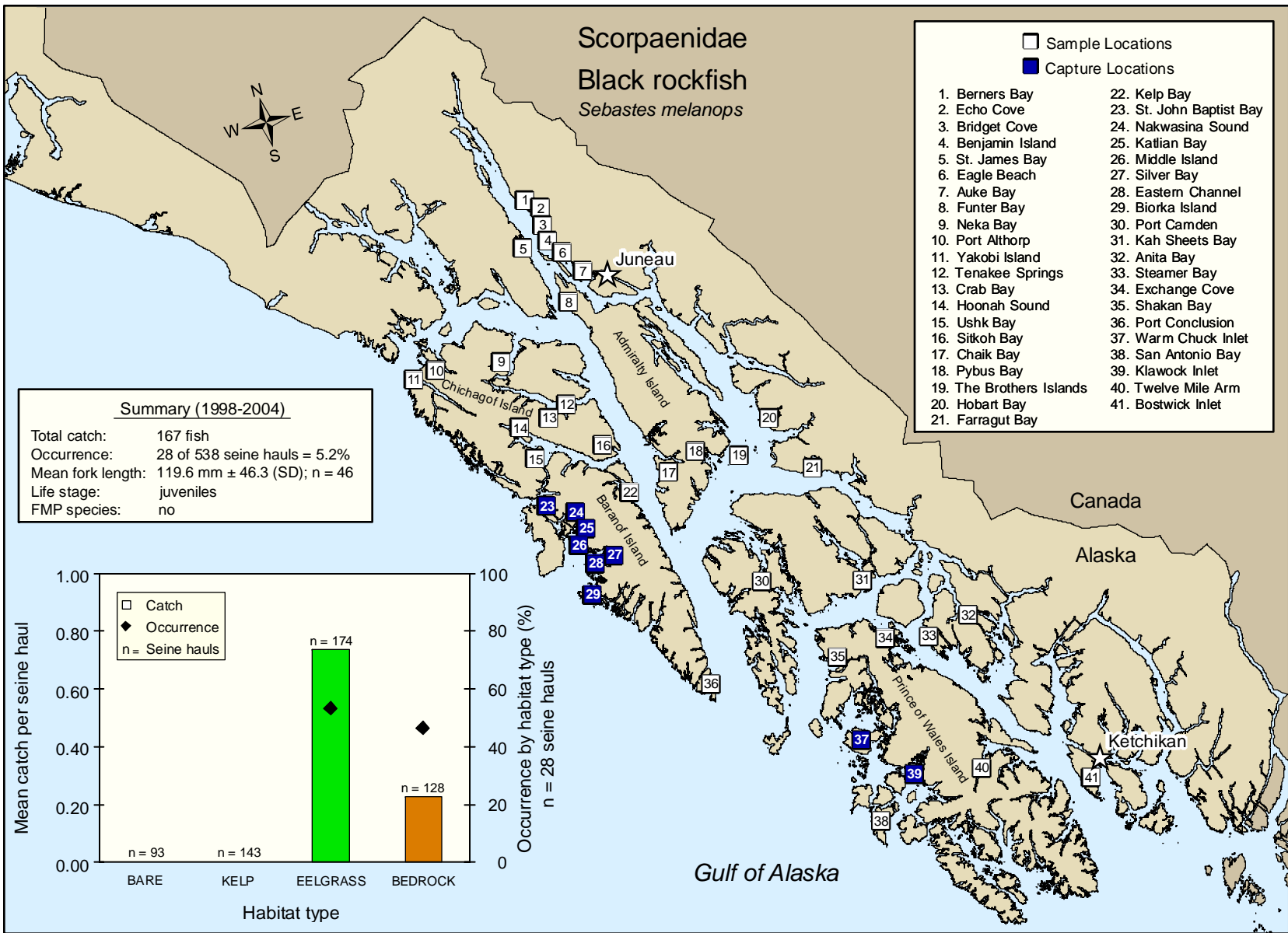


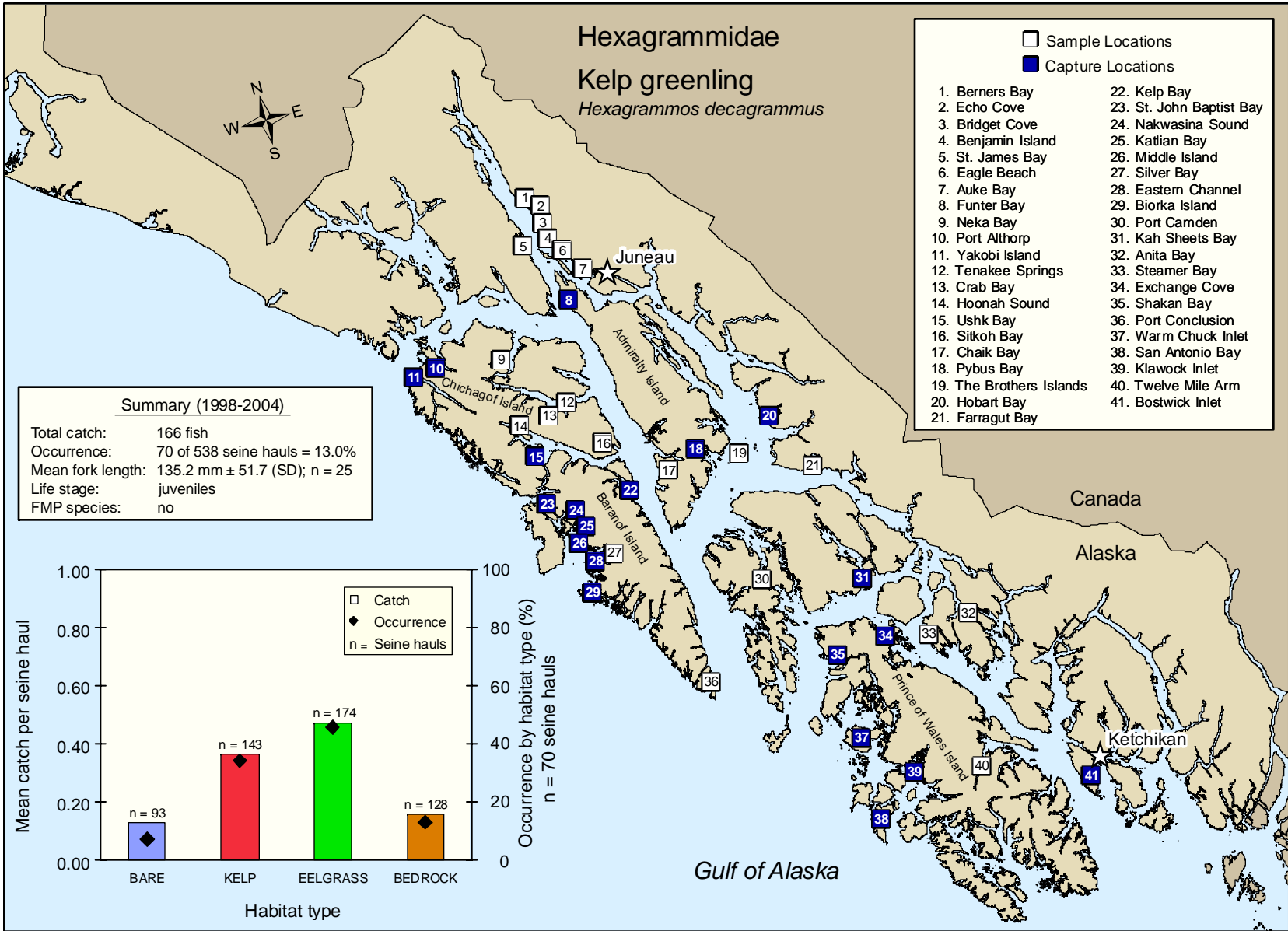




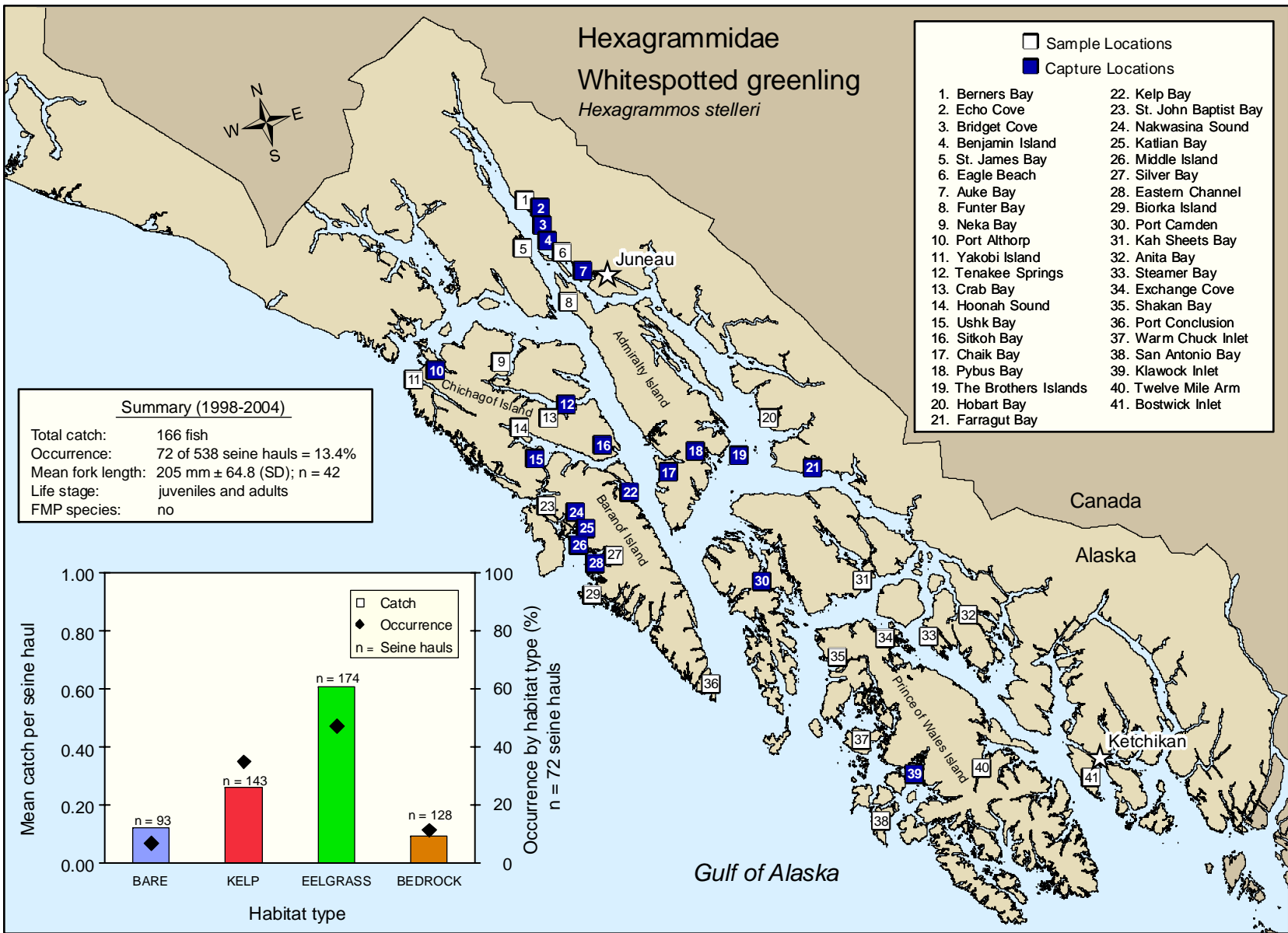


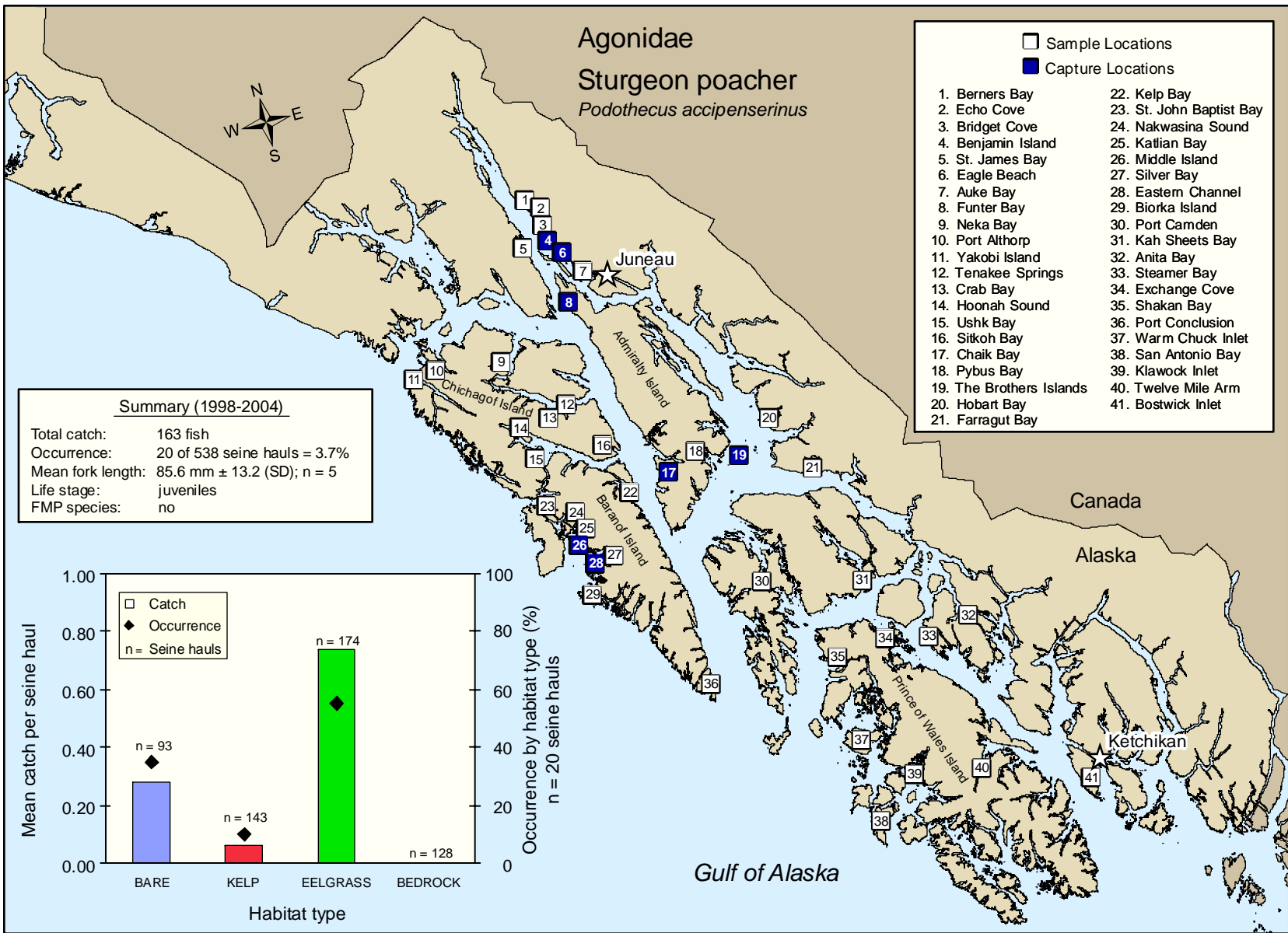


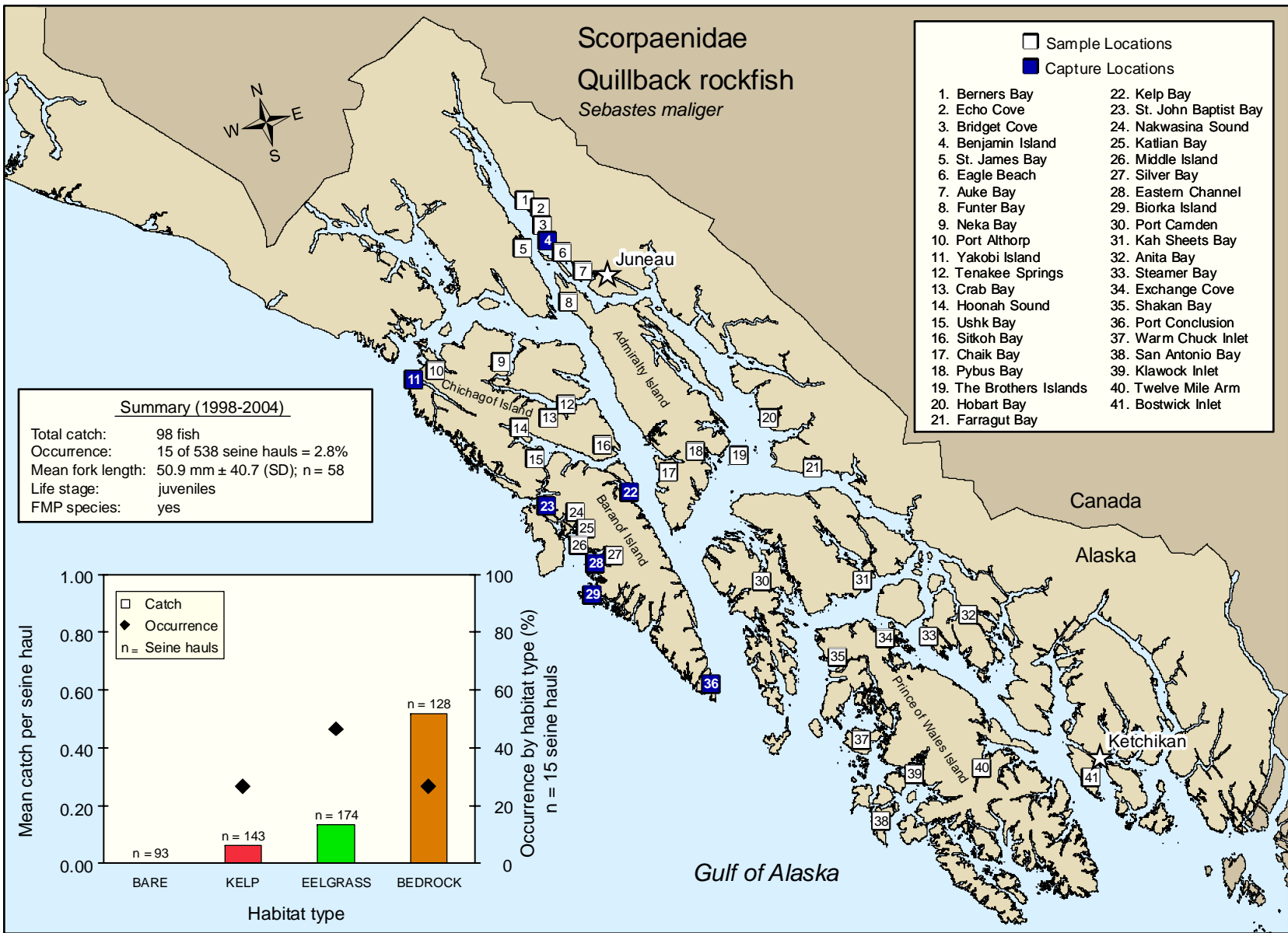


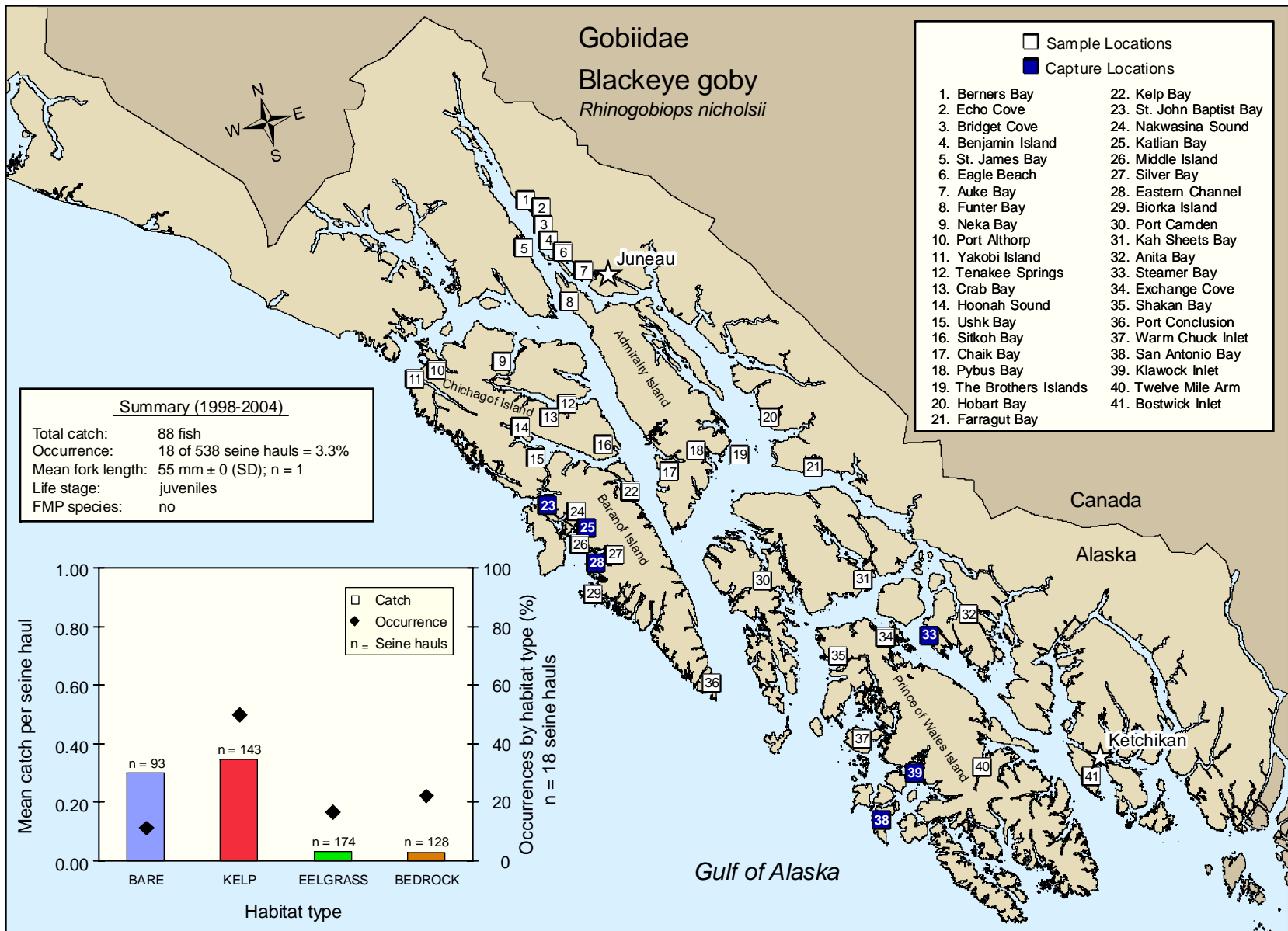


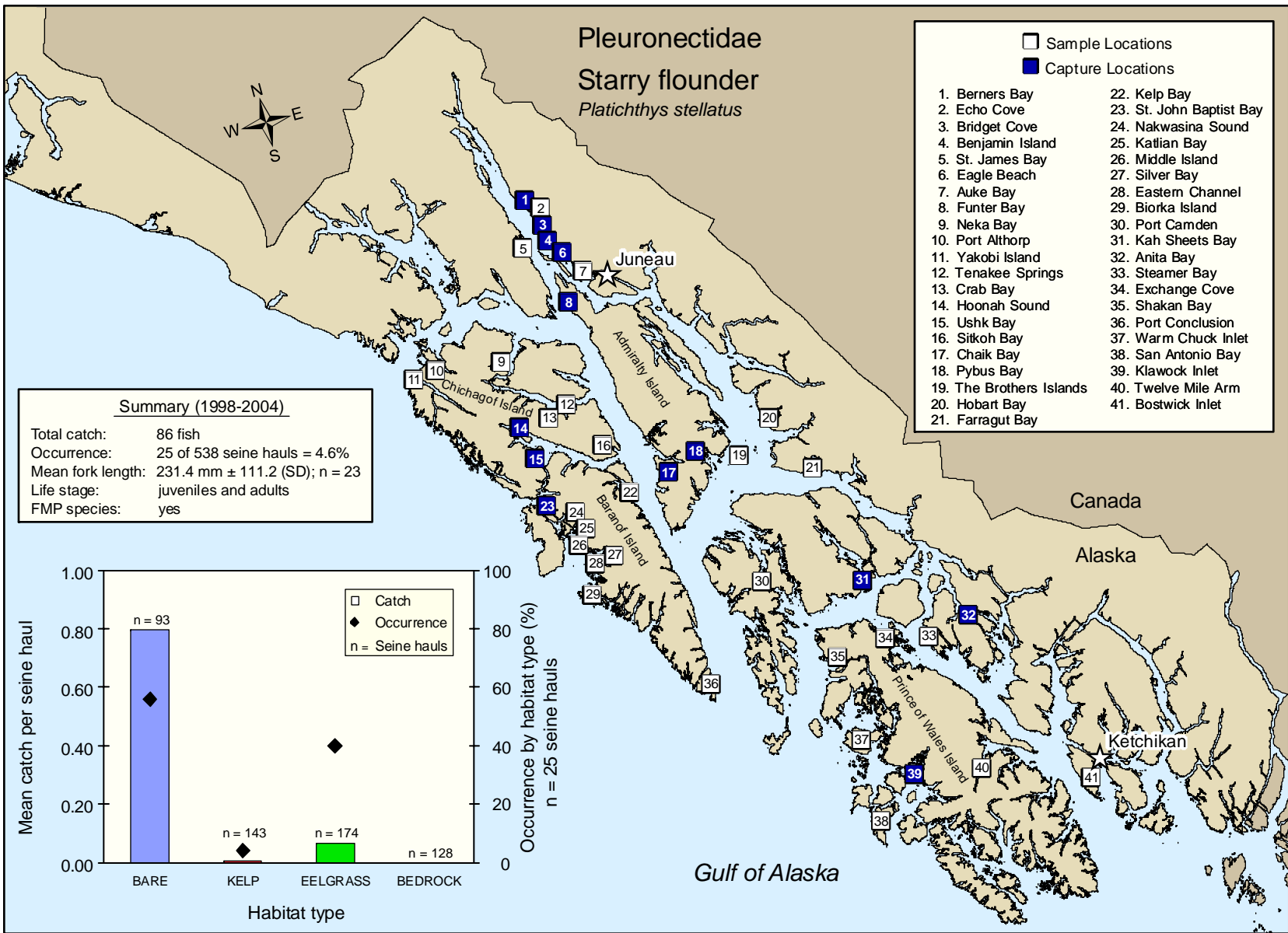


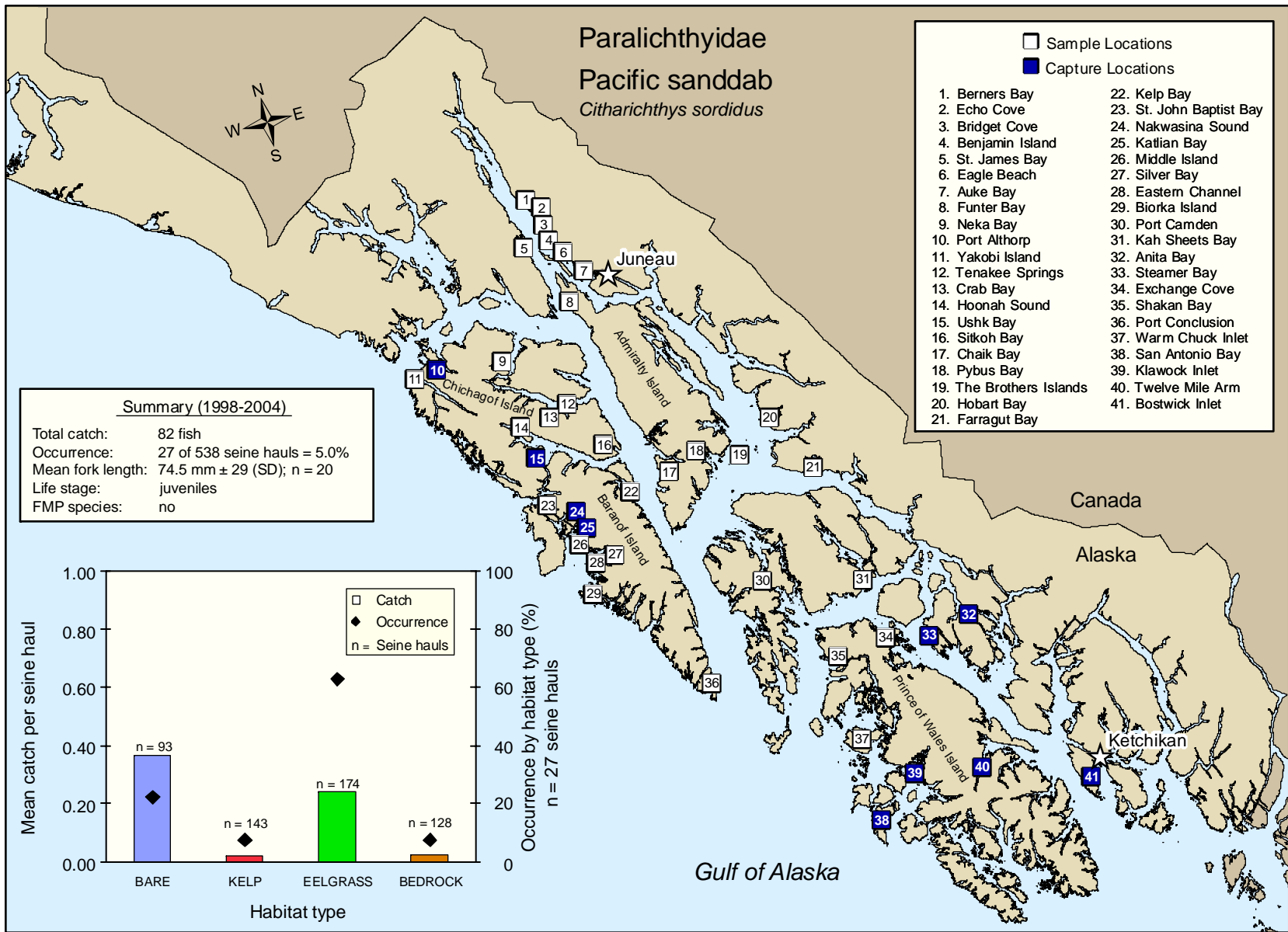




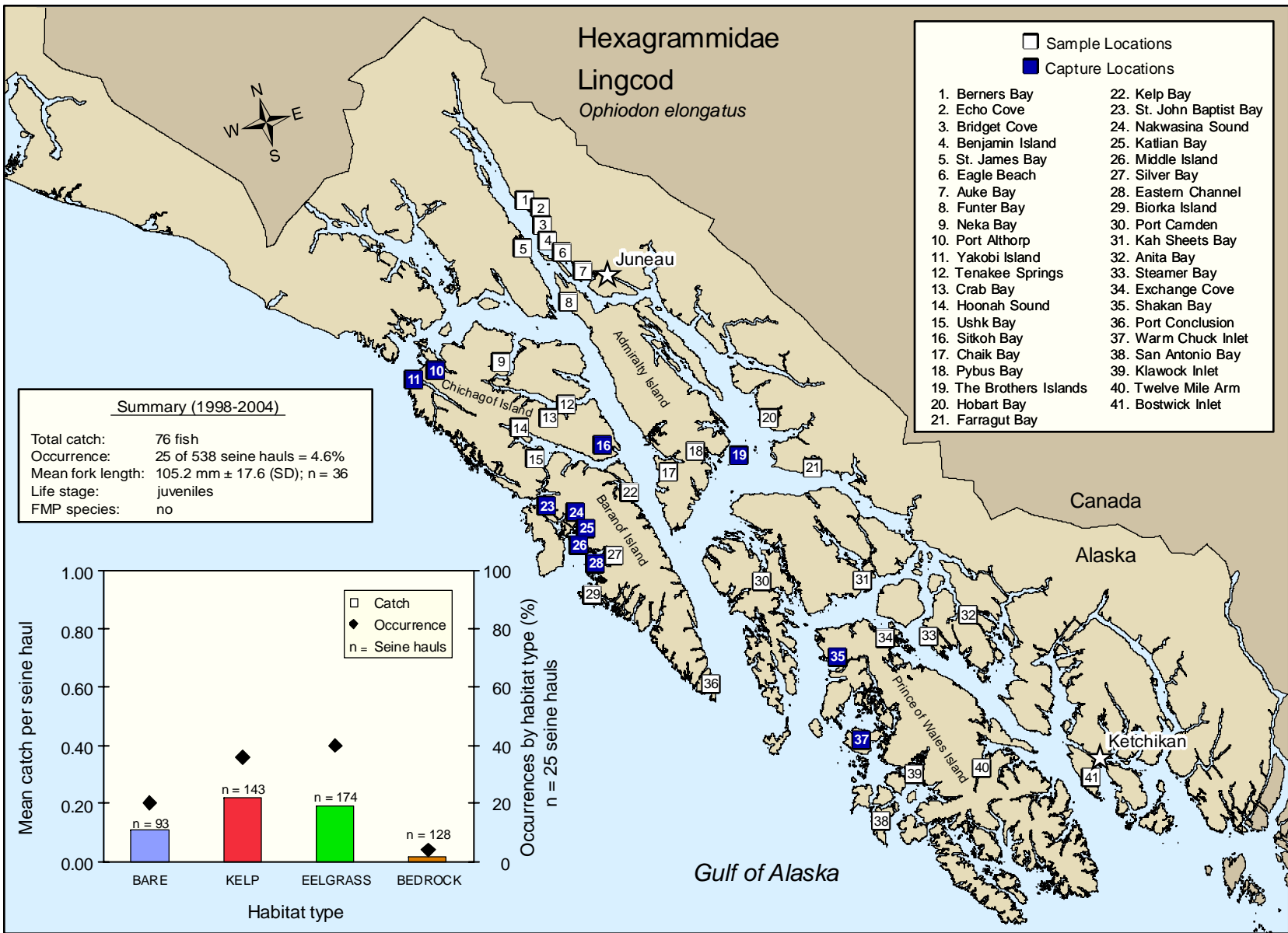


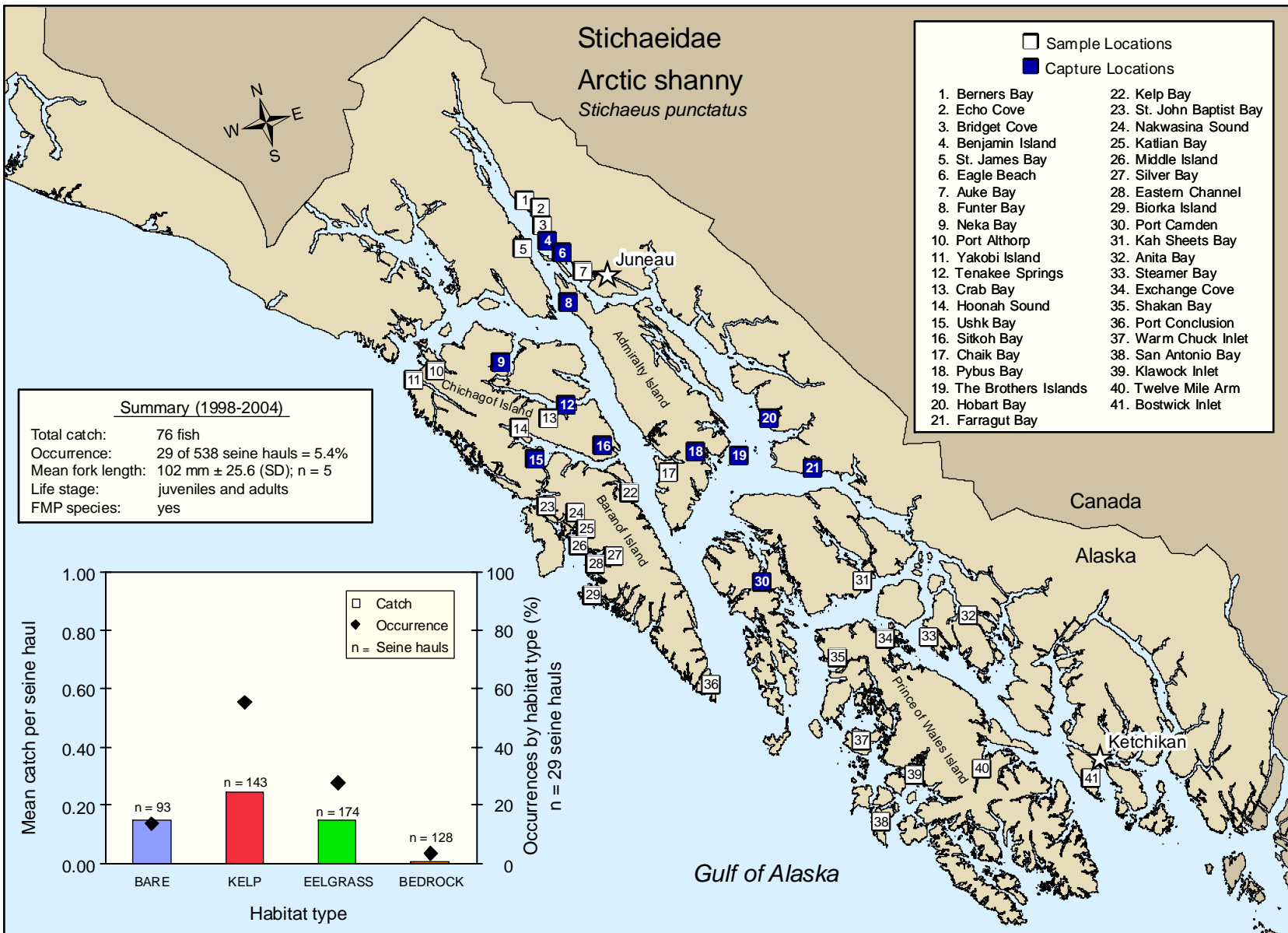




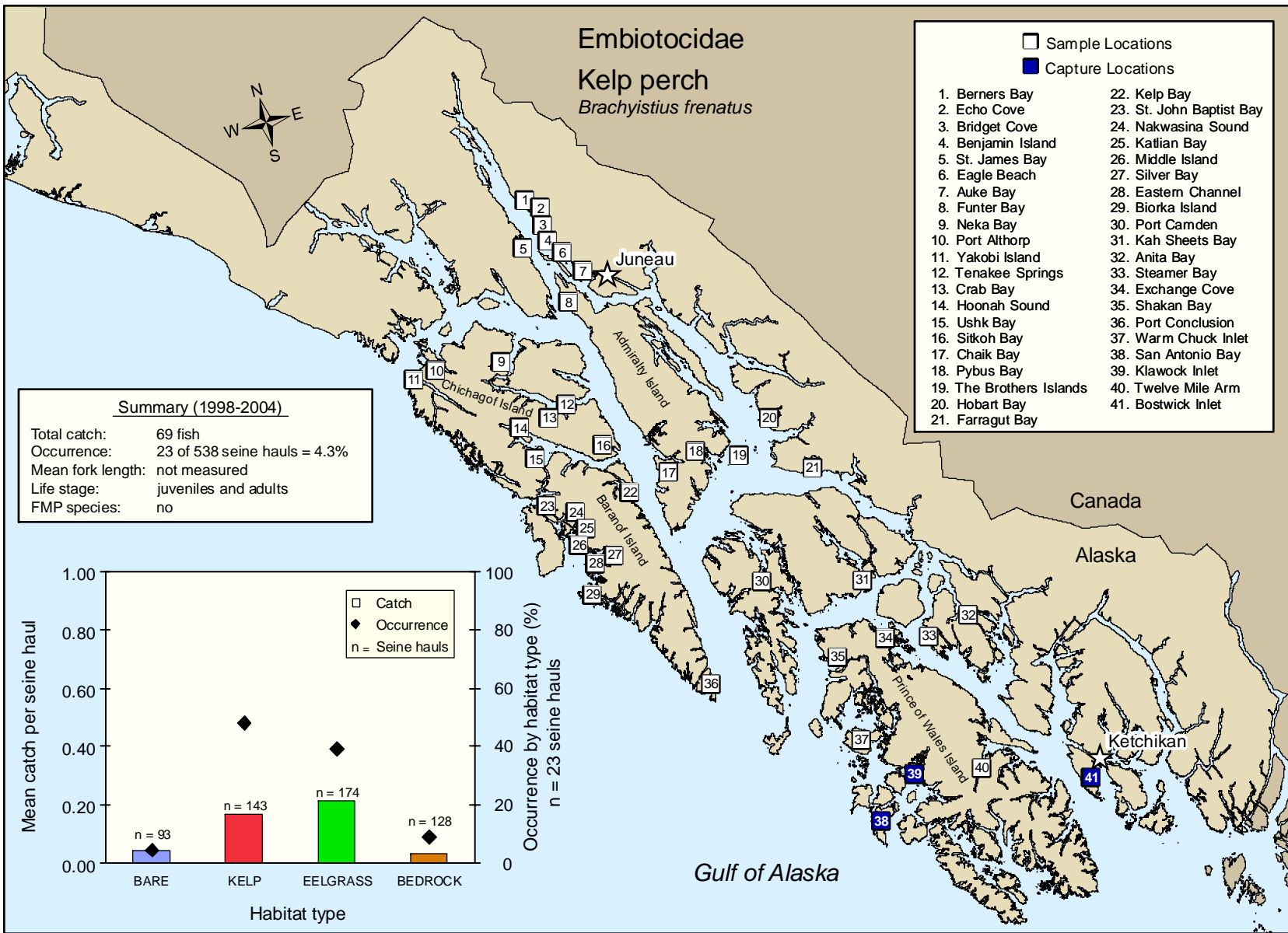


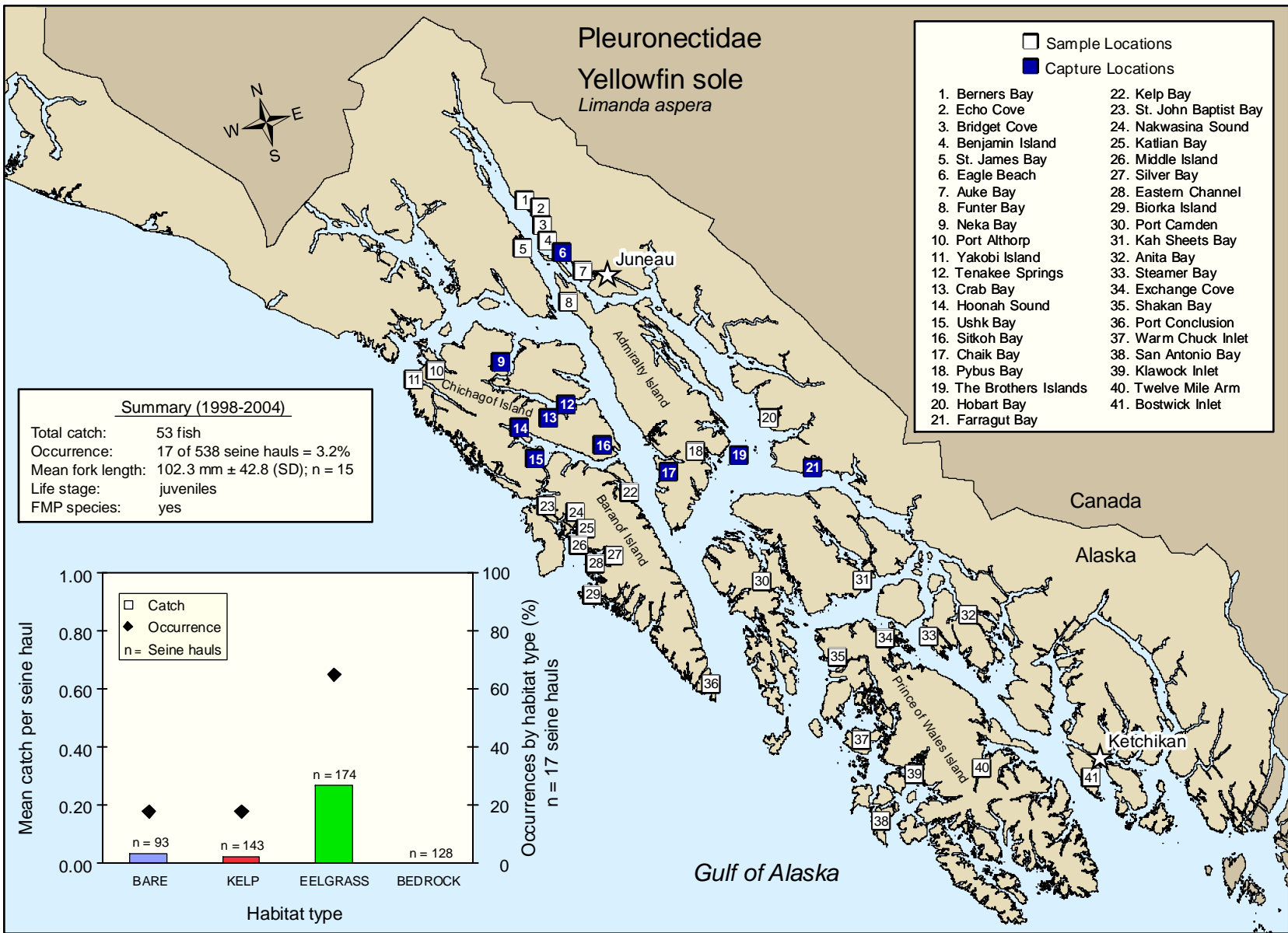


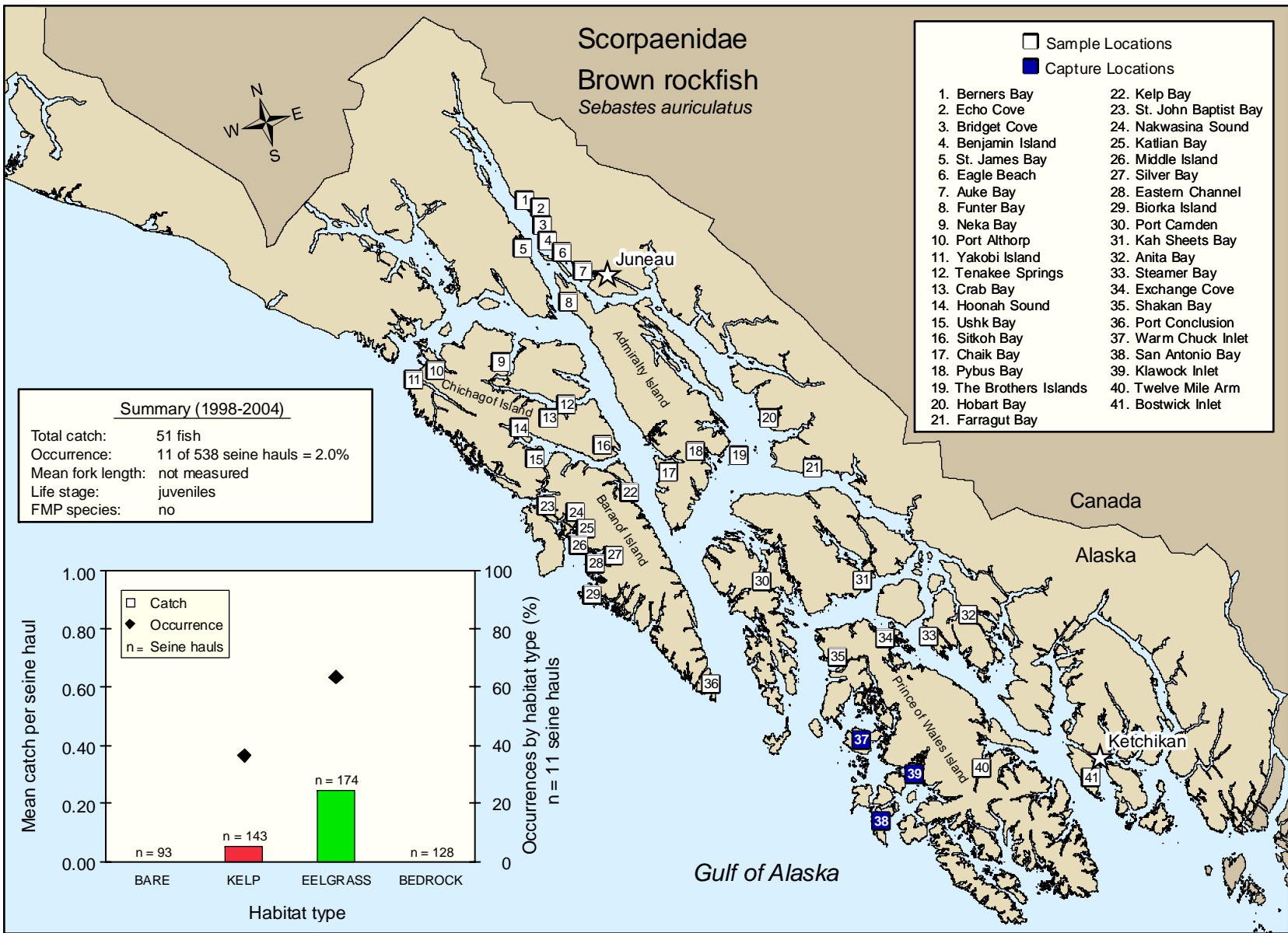


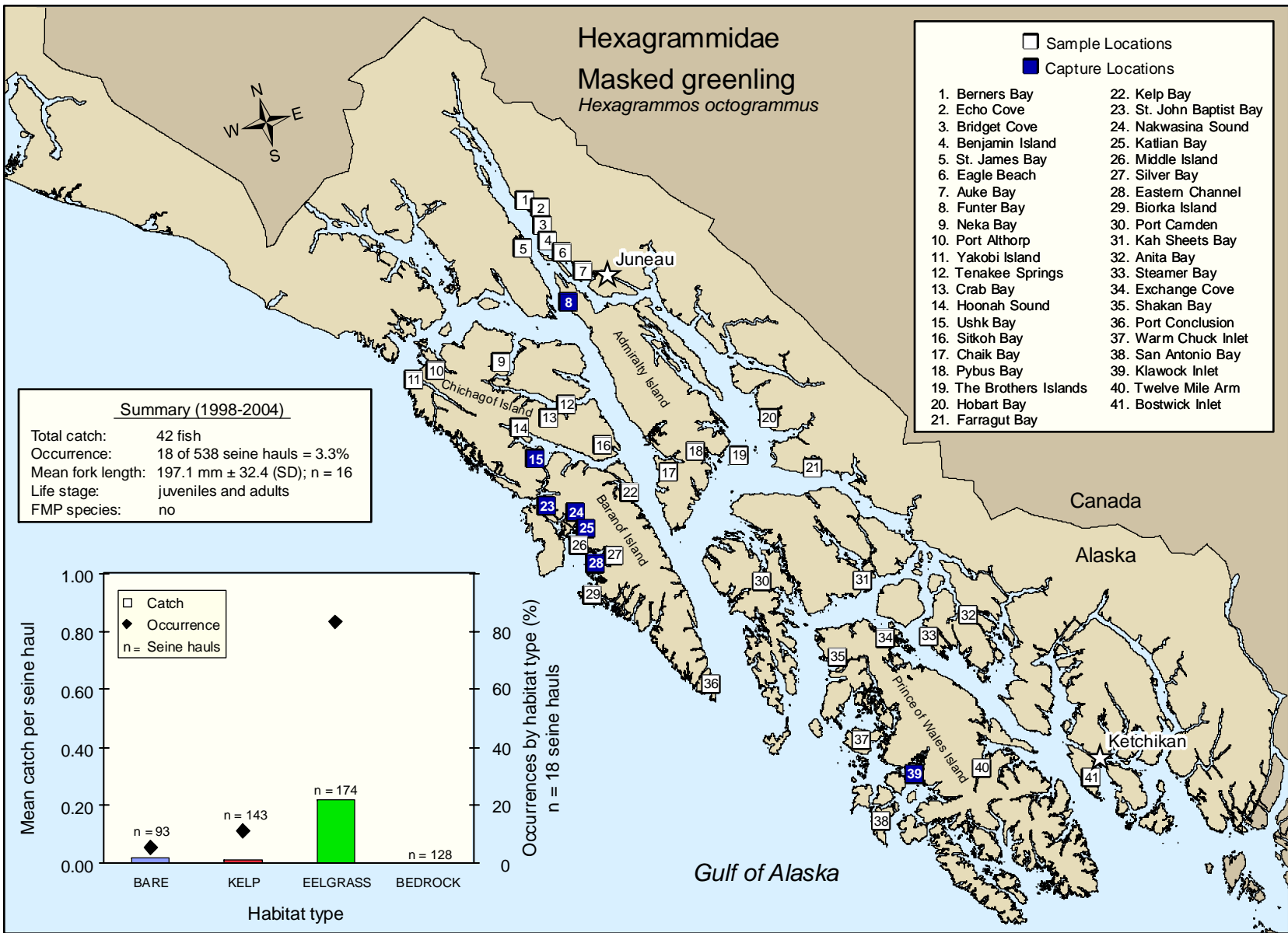


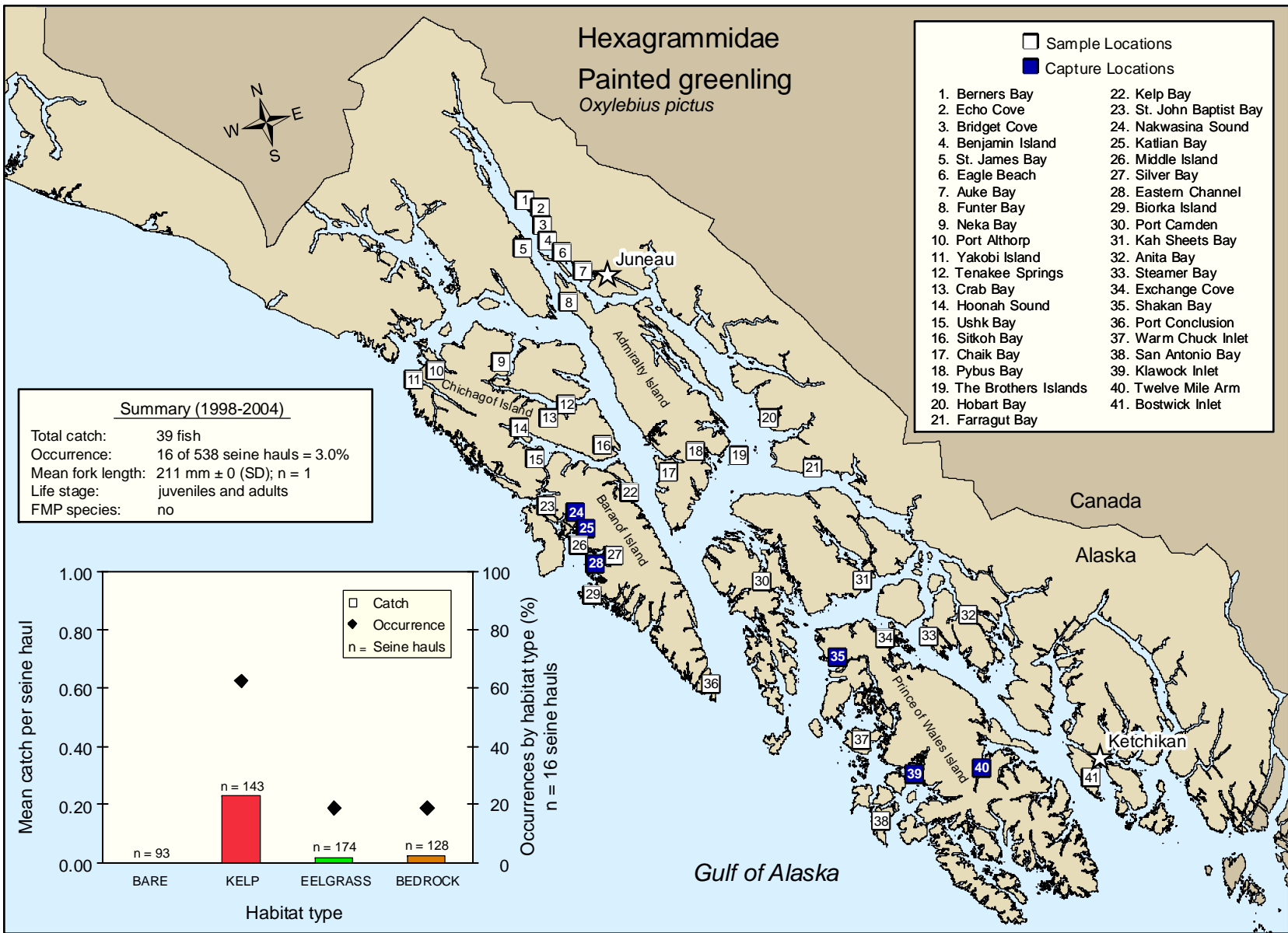


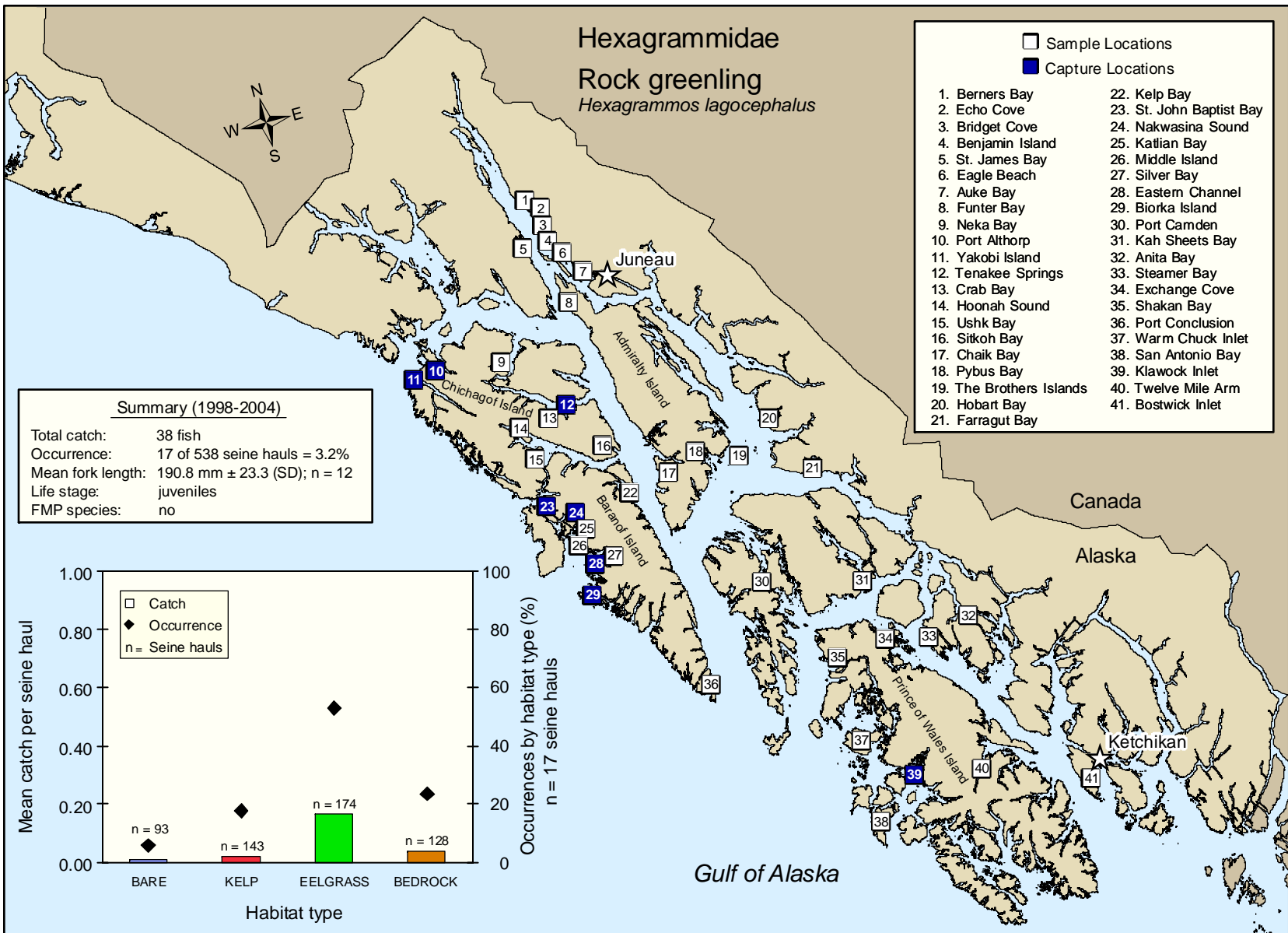




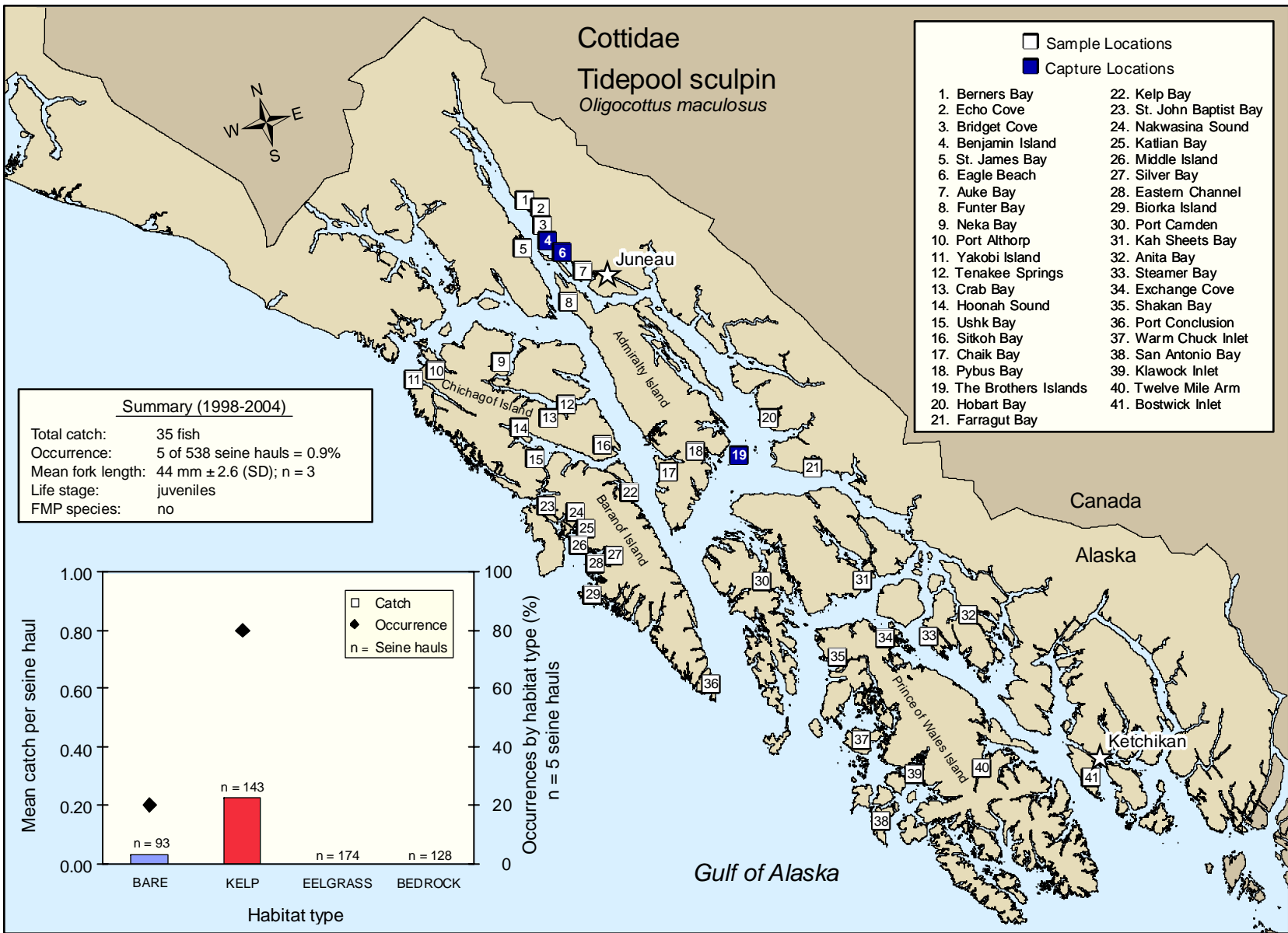


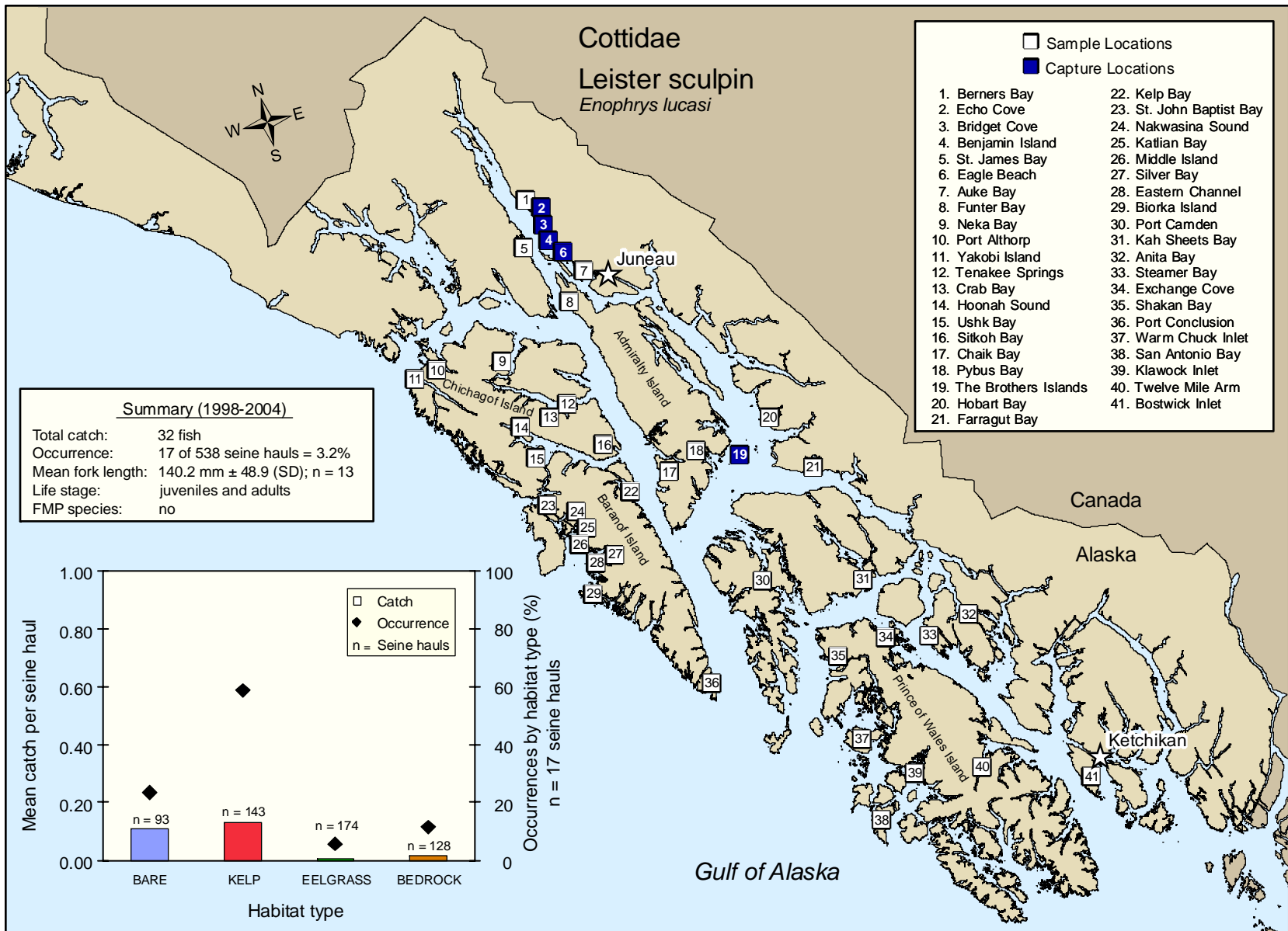




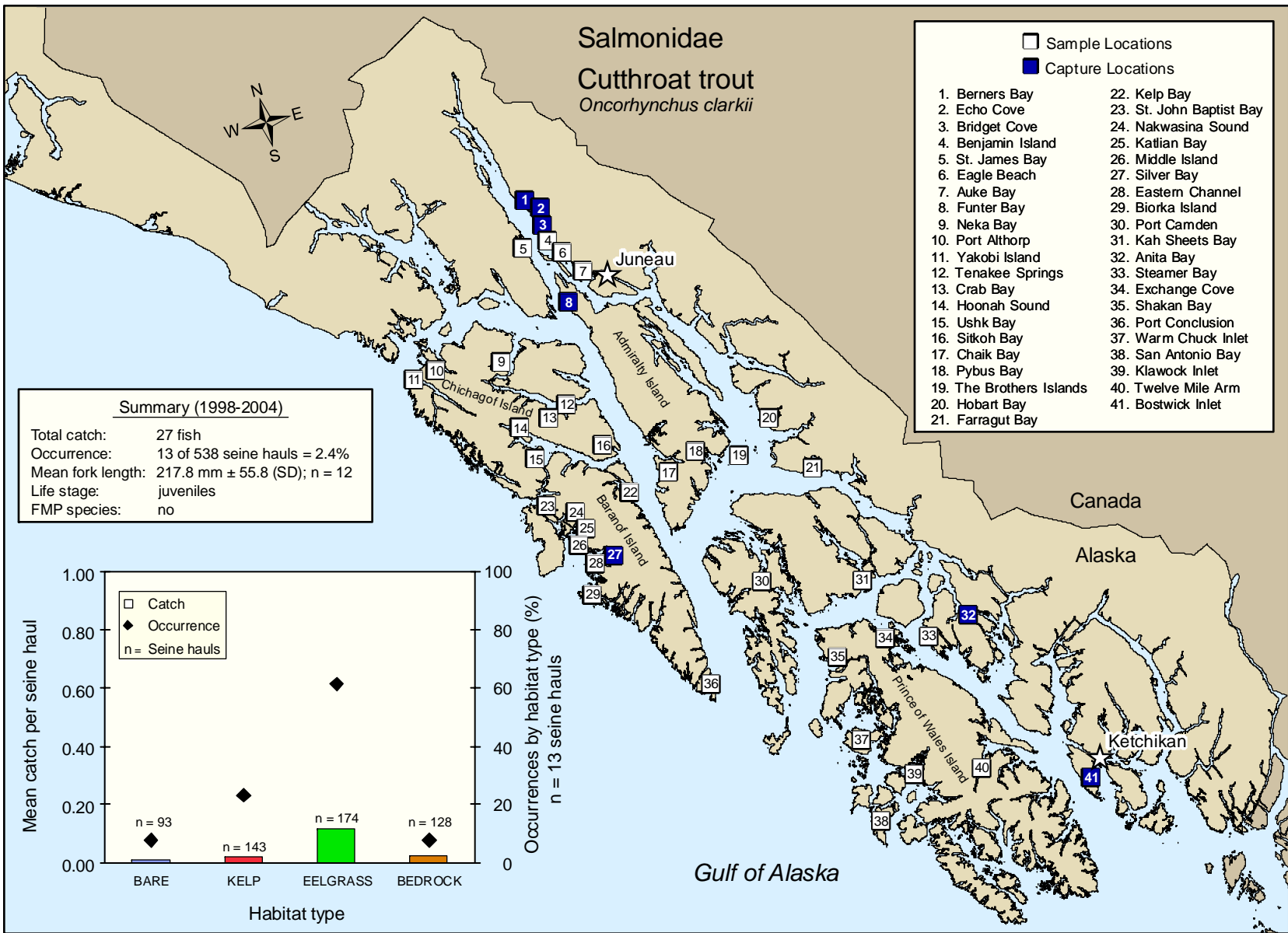


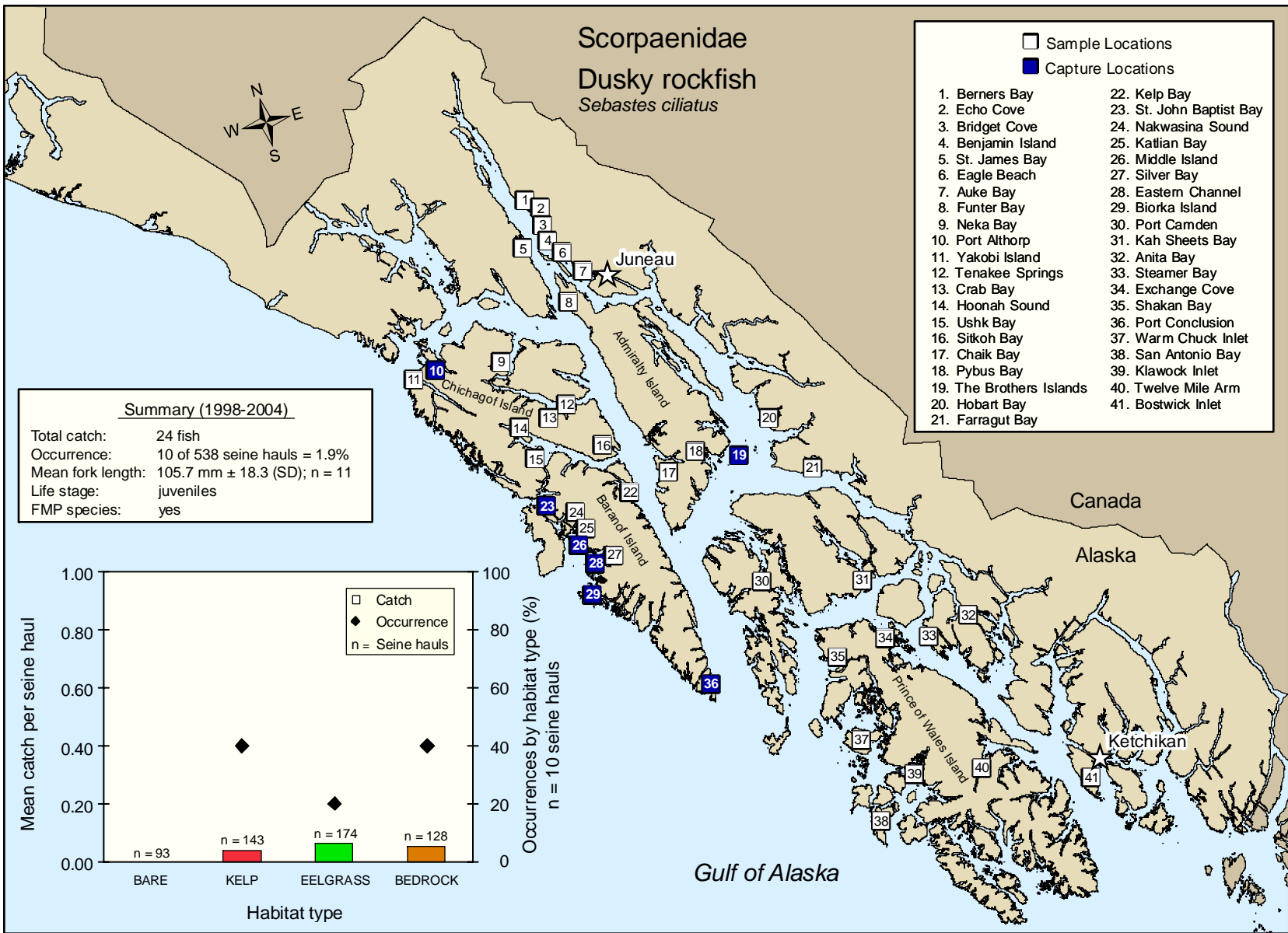


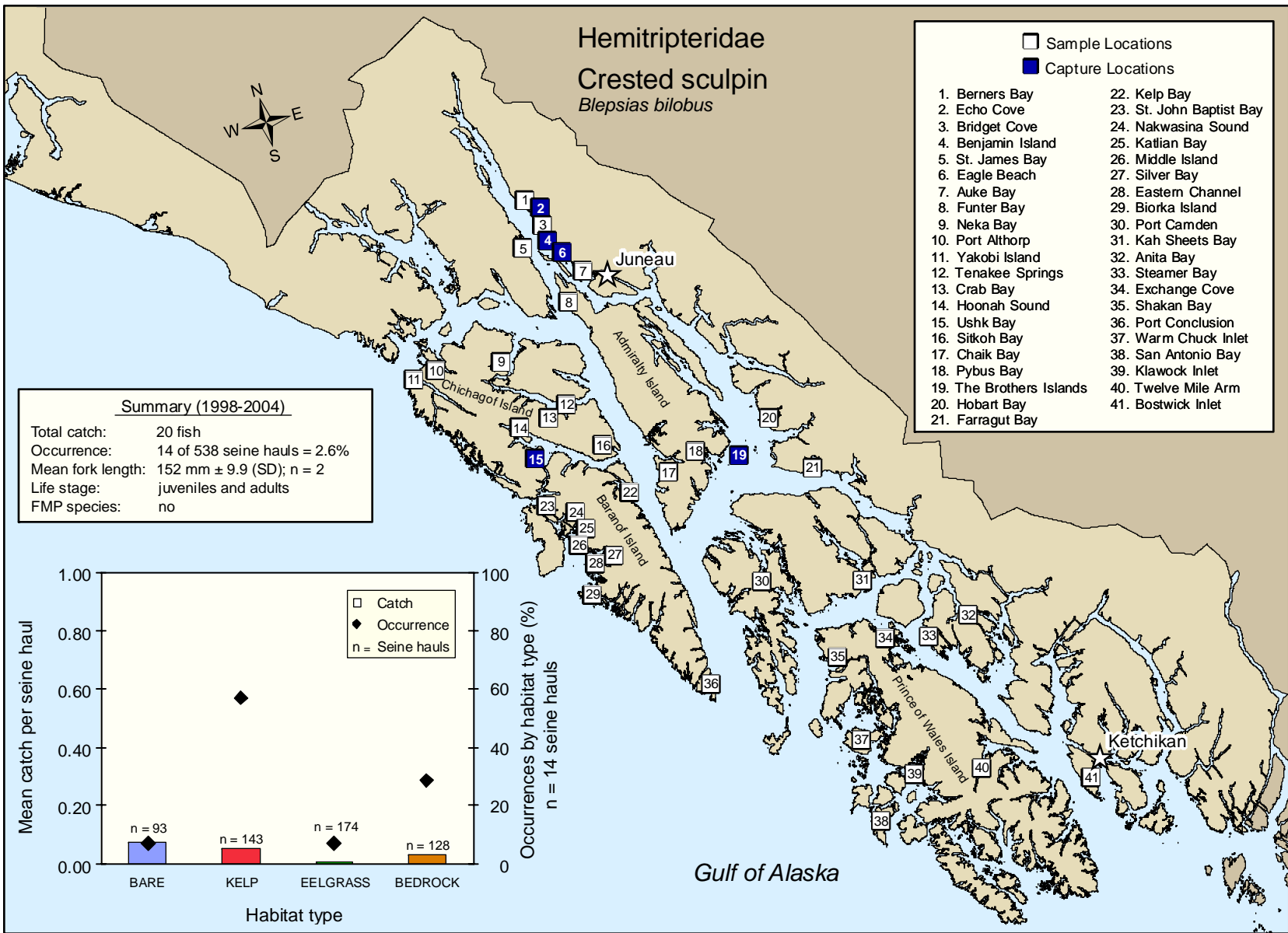


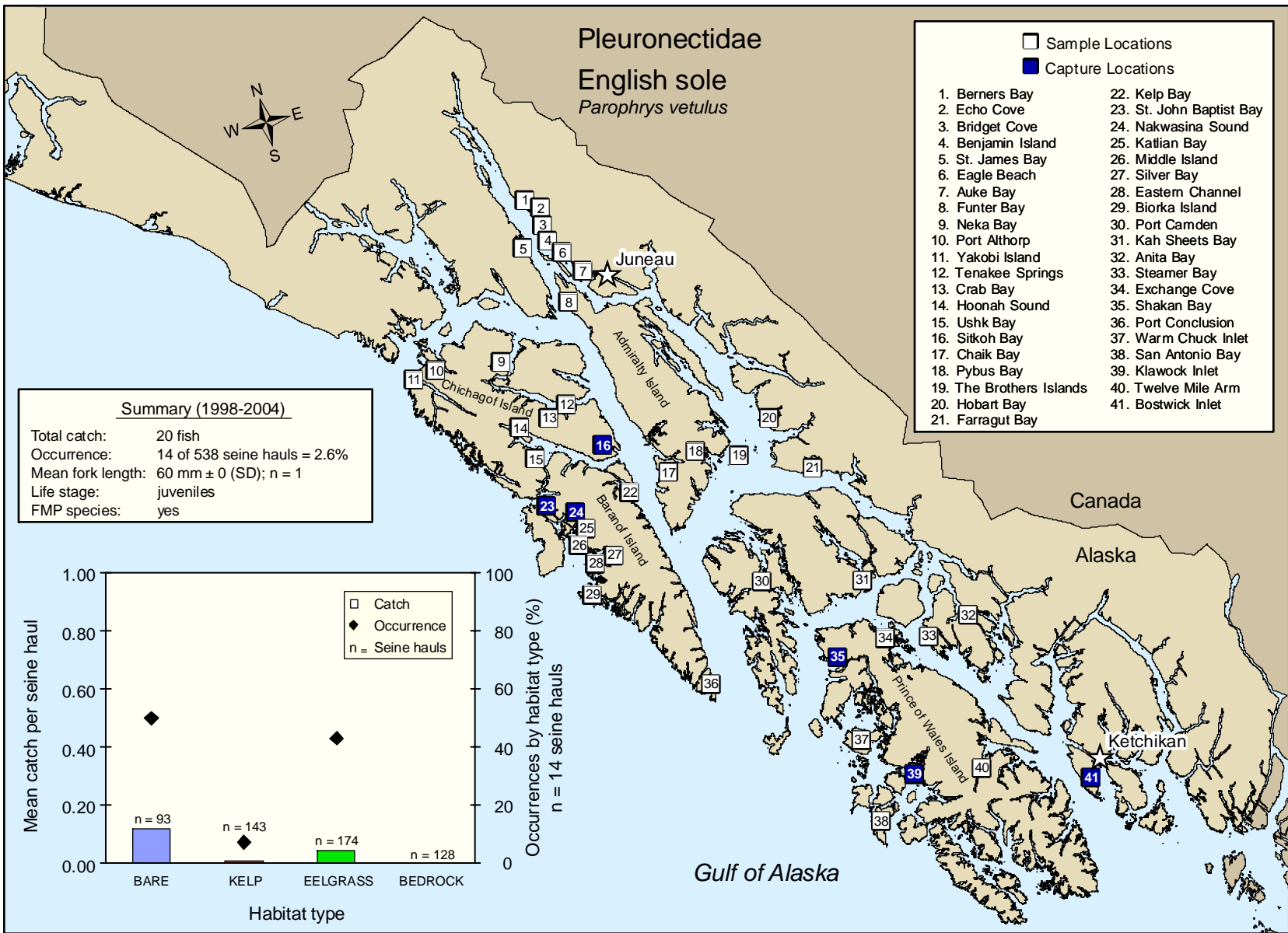


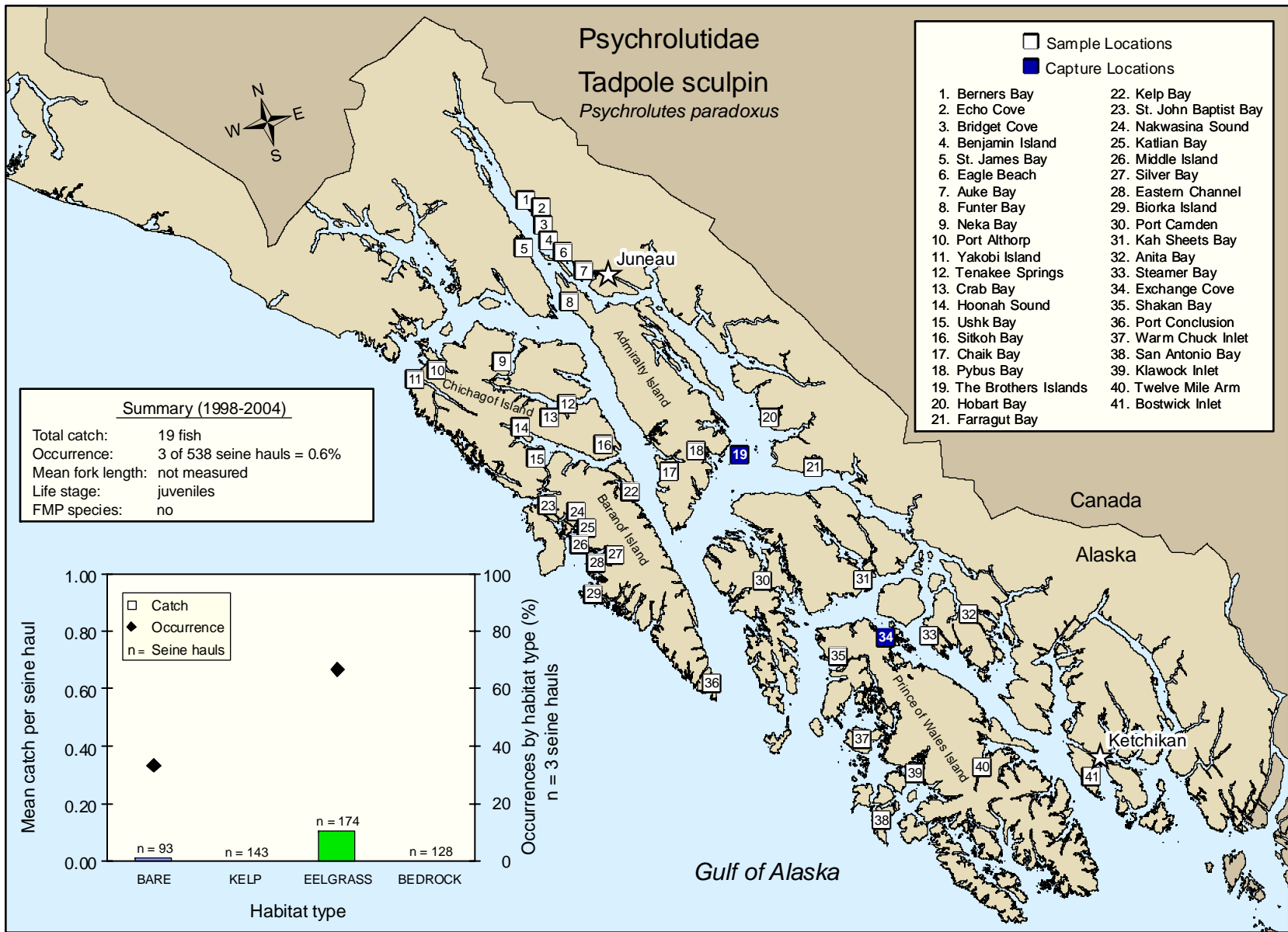












## DISCUSSION

Seventy-nine fish species, many of commercial importance, use shallow nearshore habitats in southeastern Alaska. Commercially important species that we captured included walleye pollock, Pacific herring, chum salmon, and pink salmon. Most of these are target species in either a groundfish or salmon FMP in Alaska (North Pacific Fishery Management Council 1998, 2002). Because we captured mostly juveniles, it appears that nearshore habitats may be particularly important nursery and rearing areas for many species. Abundant non-commercial species in nearshore habitats included Pacific sand lance and Pacific sandfish; these species are important prey for sea birds, marine mammals, and other fishes (Paul et al. 1997, Robards et al. 1999). Similar fish assemblages in the habitat types that we sampled have been observed in other areas of Alaska (Bailey et al. 1983, Orsi and Landingham 1985, Laur and Haldorson 1996, Dean et al. 2000).

For 30 of the 50 most abundant species, eelgrass was utilized more than any other habitat type based on catch. Eelgrass offers a complex three-dimensional environment that provides food and shelter for fish that is otherwise lacking on bare or sparsely covered bottoms (Heck and Orth 1980; Spalding et al. 2003). Higher abundance of fish in eelgrass than in other habitat types has been reported in many areas (Briggs and O'Connor 1971, Orth and Heck 1980, Orth et al. 1984, Lubbers et al. 1990, Sogard and Able 1991, Connolly 1994, Lazzari and Tupper 2002, Wyda et al. 2002). Some species, however, exhibited a preference for habitats other than eelgrass. For example, most flatfish were captured on bare substrates, walleye pollock in rocky areas with kelp, and Pacific sandfish near bedrock outcrops. Thus, shallow nearshore waters provide a

mosaic of habitat types, all of which are used by several species with different feeding and substrate preferences.

Differences in water temperature, salinity, proximity to spawning areas, and time of sampling likely account for some of the distribution and abundance patterns that we observed among species. Marine waters of southeastern Alaska are characterized by an inshore-offshore salinity gradient (Murphy and Orsi 1999) and a north-south temperature gradient (Quast 1968). Inside waters are more estuarine, more protected from wave action, and have more extreme seasonal temperature and salinity changes than outside waters (Csepp and Wing 1999). Thus, environmental differences likely limit the distribution of some species such as rockfish (*Sebastes* spp.) to mostly outside waters and armorhead sculpin to inside waters. Similarly, the range of blackeye goby (*Rhinogobiops nicholsii*) and kelp perch are limited to mostly outside waters of southeastern Alaska (Csepp and Wing 1999). On a smaller scale, differences in distribution and abundance of nearshore fish between inner and outer Kachemak Bay, Alaska, corresponded to differences in temperature and salinity (Abookire et al. 2000). As for time of sampling, juvenile chum and pink salmon were not captured at Neka Bay, Port Althorp, and Yakobi Island in July 1999 (Fig. 1, Table 1); chum and pink salmon fry live in the nearshore region of southeastern Alaska from about 1 April to 15 June (Orsi and Landingham 1985).

Most of the habitat types that we examined are common and are distributed throughout the rugged and complex coast of southeastern Alaska. Although eelgrass is distributed throughout southeastern Alaska, it is often absent or sparse in bays and inlets on or near the mainland. This is likely due to increased turbidity from glacial runoff from mainland rivers that inhibits eelgrass growth (McRoy 1968).

Distribution maps provided in this atlas identify fish species that may be encountered in potential shoreline development projects in southeastern Alaska. Additionally, geographic coordinates of all sampling sites identify the locations of sensitive habitat types (e.g., eelgrass meadows) that may need protection as EFH. Further studies are needed to identify the spatial coverage of eelgrass and other important habitat types in Alaska and the function of these habitats as EFH. Shallow nearshore waters support a diverse and abundant community of fishes, many of commercial importance, and should be protected from human disturbance.

#### **ACKNOWLEDGMENTS**

We thank Mike Byerly, David Csepp, Patricia Harris, and Mike Murphy for help with field work. We also thank the command and crew of the NOAA ship *John N. Cobb* for transporting scientists and gear to many of the study locations. This project was partially funded by the Essential Fish Habitat Task at the Auke Bay Laboratory.



## CITATIONS

- Abookire, A. A., J. F. Piatt, and M. D. Robards. 2000. Nearshore fish distribution in an Alaskan estuary in relation to stratification, temperature, and salinity. *Est. Coast. Shelf Sci.* 51:45-59.
- Bailey, J. E., B. L. Wing, and J. H. Landingham. 1983. Juvenile Pacific sandfish, *Trichodon trichodon*, associated with pink salmon, *Oncorhynchus gorbuscha*, fry in the nearshore area, southeastern Alaska. *Copeia* 2:549-551.
- Briggs, P. T., and J. S. O'Connor. 1971. Comparison of shore-zone fishes over naturally vegetated and sand-filled bottoms in Great South Bay. *N. Y. Fish Game J.* 18:15-41.
- Byerly, M. 2001. The ecology of age-1 copper rockfish (*Sebastes caurinus*) in vegetated habitats of Sitka Sound, Alaska. M.S. Thesis, Univ. Alaska, Fairbanks, 127 p.
- Connolly, R. M. 1994. A comparison of fish assemblages from seagrass and unvegetated areas of a southern Australian estuary. *Aust. J. Mar. Freshw. Res.* 45:1033-1044.
- Csepp, D. J., and B. L. Wing. 1999. Northern range extensions and habitat observations for blackeye goby *Rhinogobiops nicholsii* and kelp perch *Brachyistius frenatus* in southeastern Alaska. *Alaska Fish. Res. Bull.*:78-84.
- Dean, T. A., L. Haldorson, D. R. Laur, S. C. Jewett, and A. Blanchard. 2000. The distribution of nearshore fishes in kelp and eelgrass communities in Prince William Sound, Alaska: associations with vegetation and physical habitat characteristics. *Environ. Biol. Fish.* 57:271-287.

- Department of Interior. 1994. The impact of federal programs on wetlands—vol. II; chapter 13 southeastern Alaska. A report to Congress by the Secretary of Interior, March 1994. Retrieved 28 February 2005 from <http://www.doi.gov/oepec/wetlands2/v2ch13.html>
- Gotceitas, V., S. Fraser, and J. A. Brown. 1997. Use of eelgrass beds (*Zostera marina*) by juvenile Atlantic cod (*Gadus morhua*). *Can. J. Fish. Aquat. Sci.* 54:1306-1319.
- Harris, P. M., S. W. Johnson, L. Holland, A. D. Neff, and J. F. Thedinga. In prep. Long-term monitoring of Cascade Point and Slate Cove proposed facilities: polycyclic aromatic hydrocarbons and fisheries habitat. Available Auke Bay Lab., Alaska Fish. Sci. Cent., 11305 Glacier Highway, Juneau, AK 99801-8626.
- Heck, K. L. Jr., and R. J. Orth. 1980. Seagrass habitats: the roles of habitat complexity, competition and predation in structuring associated fish and motile macroinvertebrate assemblages, p. 449-464. *In* V. S. Kennedy (editor), *Estuarine perspectives*. Academic Press.
- Johnson, S. W., M. L. Murphy, D. J. Csepp, P. M. Harris, and J. F. Thedinga. 2003. A survey of fish assemblages in eelgrass and kelp habitats of southeastern Alaska. U.S. Dep. Commer., NOAA Tech. Memo. NMFS-AFSC-139, 39 p.
- Johnson, S. W., and J. F. Thedinga. In prep. Fish use and size of eelgrass meadows in southeastern Alaska: a baseline for long-term assessment of biotic change. Available Auke Bay Lab., Alaska Fish. Sci. Cent., 11305 Glacier Highway, Juneau, AK 99801-8626.
- Laur, D., and L. Haldorson. 1996. Coastal habitat studies: the effect of the *Exxon Valdez* oil spill on shallow subtidal fishes in Prince William Sound, p. 659-670. *In* S. D. Rice, R. B. Spies, D. A. Wolfe, and B. A. Wright (editors), *Proceedings of the Exxon Valdez oil spill symposium*. Am. Fish. Soc. Symp. No. 18, Bethesda, MD.

- Lazzari, M. A., and B. Tupper. 2002. Importance of shallow water habitats for demersal fishes and decapod crustaceans in Penobscot Bay, Maine. *Environ. Biol. Fish.* 63:57-66.
- Lubbers, L., W. R. Boynton, and W. M. Kemp. 1990. Variations in structure of estuarine fish communities in relation to abundance of submersed vascular plants. *Mar. Ecol. Prog. Ser.* 65:1-14.
- Minello, T. J. 1999. Nekton densities in shallow estuarine habitats of Texas and Louisiana and the identification of essential fish habitat, p. 43-75. *In* L. R. Benaka (ed.), *Fish habitat: essential fish habitat and rehabilitation*. Am. Fish. Soc. Symp. No. 22, Hartford, CT.
- McRoy, C. P. 1968. The distribution and biogeography of *Zostera marina* (eelgrass) in Alaska. *Pac. Sci.* 22:507-513.
- Murphy, M. L., S. W. Johnson, and D. J. Csepp. 2000. A comparison of fish assemblages in eelgrass and adjacent subtidal habitats near Craig, Alaska. *Alaska Fish. Res. Bull.* 7:11-21.
- Murphy, J. M., and J. Orsi. 1999. Physical oceanographic observations collected aboard the NOAA ship *John N. Cobb* in the northern region of southeastern Alaska, 1997 and 1998. AFSC Processed Rep. 99-02, 239 p. Alaska Fish. Sci. Cent., Natl. Mar. Fish. Serv., NOAA, Auke Bay Lab., 11305 Glacier Highway, Juneau, AK 99801-8626.
- Norcross, B. L., A. Blanchard, and B. A. Holladay. 1999. Comparison of models for defining nearshore nursery areas in Alaskan waters. *Fish. Oceanogr.* 8:50-67.
- North Pacific Fishery Management Council. 1998. Essential fish habitat. Draft environmental assessment for amendments 5, 8, and 55. North Pacific Fishery Management Council, 605 West 4<sup>th</sup> Ave., Suite 306, Anchorage, AK, 364 p.

- North Pacific Fishery Management Council. 2002. Fishery management plan for groundfish of the Gulf of Alaska. North Pacific Fishery Management Council, 605 West 4<sup>th</sup> Ave., Suite 306, Anchorage, AK, 333 p.
- O'Clair, R. M., and S. C. Lindstrom. 2000. North Pacific seaweeds. Plant Press, Auke Bay, AK.
- Orsi, J. A., and J. H. Landingham. 1985. Numbers, species, and maturity stages of fish captured with beach seines during spring 1981 and 1982 in some nearshore marine waters of southeastern Alaska. U.S. Dep. Commer., NOAA Tech. Memo. NMFS F/NWC-86, 34 p.
- Orth, R. J., and K. L. Heck, Jr. 1980. Structural components of eelgrass (*Zostera marina*) meadows in the lower Chesapeake Bay-Fishes. *Estuaries* 3:278-288.
- Orth, R. J., K. L. Heck, Jr., and J. V. Montfrans. 1984. Faunal communities in seagrass beds: a review of the influence of plant structure and prey characteristics on predator-prey relationships. *Estuaries* 7:339-350.
- Paul, J. M., A. J. Paul, T. J. Vogeler, and J. P. Doyle. 1997. Biological investigations on Pacific sandfish (*Trichodon trichodon*) in the northern Gulf of Alaska, p. 87-94. *In* Forage fishes in marine ecosystems. Alaska Sea Grant College Program Rep. No. 97-01, Univ. Alaska Fairbanks.
- Phillips, R. C., and J. F. Watson. 1984. The ecology of eelgrass meadows in the Pacific Northwest: a community profile. U.S. Dep. Int., Fish Wildl. Serv. FWS/OBS-84/24, Portland, OR, 85 p.
- Quast, J. C. 1968. New records of thirteen Cottoid and Blennioid fishes for southeastern Alaska. *Pac. Sci.* 22:482-487.

- Robards, M. D., M. F. Willson, R. H. Armstrong, and J. F. Piatt (eds.). 1999. Sand lance: a review of biology and predator relations and annotated bibliography. U.S. Dep. Agric., Forest Serv., Res. Pap. PNW-RP-521, Portland, OR.
- Sogard, S. M., and K. W. Able. 1991. A comparison of eelgrass, sea lettuce macroalgae, and marsh creeks as habitats for epibenthic fishes and decapods. *Est. Coast. Shelf Sci.* 33:501-519.
- Spalding, M., M. Taylor, C. Ravilious, F. Short, and E. Green. 2003. The seagrasses of the Pacific coast of North America, p. 5-26. *In* E. P. Green, and F. T. Short, *World atlas of seagrasses*. UNEP World Conservation Monitoring Center, University of California Press, Berkeley, CA.
- Thedinga, J. F., S. W. Johnson, and D. J. Csepp. In prep. Prey availability near two Steller sea lion haulouts in Alaska. Available Auke Bay Lab., Alaska Fish. Sci. Cent., 11305 Glacier Highway, Juneau, AK 99801-8626.
- Wyda, J. C., L. A. Deegan, J. E. Hughes, and M. J. Weaver. 2002. The response of fishes to submerged aquatic vegetation complexity in two ecoregions of the mid-Atlantic Bight: Buzzards Bay and Chesapeake Bay. *Estuaries* 25:86-100.
- Wyllie-Echeverria, S., and J. D. Ackerman. 2003. The seagrasses of the Pacific coast of North America, p. 199-206. *In* E. P. Green, and F. T. Short, *World atlas of seagrasses*. UNEP World Conservation Monitoring Center, University of California Press, Berkeley, CA.

Table 1.--Location, habitat type, position, dates sampled, total number of beach seine hauls, and total fish catch (all species) in nearshore waters of southeastern Alaska from 1998 to 2004. A position acquired from a portable global positioning system is given for each site (habitat type) sampled at each location. For habitat types, bare = sand or gravel bottoms with no attached vegetation; kelp = rocky bottoms with mostly *Laminaria saccharina*; eelgrass = *Zostera marina*; and bedrock = steep bedrock outcrops. Location numbers are in parentheses; see Figure 1 for locations.

Location/habitat type	Position (decimal degrees)		Dates sampled	No. hauls	Catch
	N latitude;	W longitude			
<b>Berners Bay (1)</b>					
bare	58.7778;	135.0078	5/01	1	192
bare	58.7864;	135.0225	5/01	1	2
bare	58.7781;	134.9881	5/01	1	46
bare	58.7786;	134.9367	5/01	1	1,098
<b>Echo Cove (2)</b>					
kelp	58.7057;	134.9464	6/04	1	352
kelp	58.6954;	134.9356	6/04	1	106
kelp	58.6941;	134.9342	6/04	1	36
eelgrass	58.6719;	134.9148	6/04	1	133
eelgrass	58.6693;	134.9127	6/04	1	255
eelgrass	58.6686;	134.9121	6/04	1	438

Table 1 -- (Cont.)

Location/habitat sites	Position (decimal degrees)		No. hauls	Catch
	N latitude; W longitude	Dates sampled		
<b>Bridget Cove (3)</b>				
kelp	58.6419; 134.9581	6/04	1	987
kelp	58.6405; 134.9551	6/04	1	962
kelp	58.6386; 134.9545	6/04	1	217
eelgrass	58.6421; 134.9556	6/04	1	2,391
eelgrass	58.6348; 134.9479	6/04	1	592
eelgrass	58.6303; 134.9449	6/04	1	3,184
eelgrass	58.6252; 134.9386	6/98, 8/98, 8/99	4	5,174
eelgrass	no position	6/98, 8/98, 8/99	4	104
<b>Benjamin Island (4)</b>				
bare	58.5644; 134.9102	7/01, 3/02, 7/02, 3/03, 7/03, 3/04	6	4,734
bare	58.5547; 134.9061	4/01, 8/01, 3/02, 7/02, 3/03, 7/03, 3/04	7	271
bare	58.5547; 134.8983	4/01, 8/01, 3/02, 7/02, 3/03, 7/03, 3/04	7	201
bare	58.5717; 134.9242	4/01	1	83
bare	58.6013; 134.9187	4/01	1	4
bare	58.5902; 134.9045	4/02	1	5
kelp	58.5752; 134.9263	4/01, 7/01, 3/02, 7/02, 3/03, 7/03, 3/04	7	120
kelp	58.5675; 134.9150	4/01, 7/01, 3/02, 7/02, 3/03, 7/03, 3/04	7	4,707

Table 1 -- (Cont.)

Location/habitat sites	Position (decimal degrees)		Dates sampled	No. hauls	Catch
	N latitude; W longitude				
kelp	58.5631; 134.9017		4/01, 7/01, 3/02, 7/02, 3/03, 7/03, 3/04	7	934
bedrock	58.5611; 134.8996		7/01, 3/02, 7/02, 3/03, 7/03/ 3/04	6	538
bedrock	58.5444; 134.9206		8/01, 3/02, 3/03, 7/03, 3/04	5	218
bedrock	58.5481; 134.9256		8/01, 3/02, 7/02, 3/03, 7/03, 3/04	6	451
<b>St. James Bay (5)</b>					
eelgrass	58.6100; 135.2094		7/00	1	233
eelgrass	58.5731; 135.1825		7/00	1	164
<b>Eagle Beach (6)</b>					
bare	58.5119; 134.8356		4/01, 8/01, 3/02, 7/02, 3/03, 6/03, 3/04	7	140
bare	58.5131; 134.8419		4/01, 8/01, 3/02, 7/02, 3/03, 6/03, 3/04	7	934
bare	58.5008; 134.7994		4/01, 8/01	2	92
bare	58.5053; 134.8106		4/01, 8/01	2	87
kelp	58.5031; 134.8669		4/01, 8/01, 3/02, 7/02, 3/03, 6/03, 3/04	7	215
kelp	58.5019; 134.8664		4/01, 8/01, 3/02, 7/02, 3/03, 6/03, 3/04	7	1,405
<b>Auke Bay (7)</b>					
eelgrass	58.3811; 134.6924		6/99, 7/99	2	28
<b>Funter Bay (8)</b>					
bare	58.2553; 134.9106		8/98	1	9



Table 1 -- (Cont.)

Location/habitat sites	Position (decimal degrees)		No. hauls	Catch
	N latitude; W longitude	Dates sampled		
bare	58.2550; 134.9097	8/98	1	40
kelp	58.2503; 134.8953	8/99	1	19
kelp	58.2550; 134.8881	8/99	1	42
eelgrass	58.2483; 134.9081	8/98	1	2,088
eelgrass	58.2494; 134.9075	8/98	1	65
eelgrass	58.2533; 134.9094	8/99	1	130
eelgrass	58.2564; 134.9019	8/99	1	75
eelgrass	58.2553; 134.9097	6/01, 6/02, 2/03, 6/03	4	539
eelgrass	58.2569; 134.9003	6/01, 6/02, 2/03, 6/03	4	728
bedrock	58.2306; 134.9203	8/98	1	15
bedrock	58.2436; 134.9178	8/98	1	3
bedrock	no position	8/98	1	216
bedrock	57.5656; 135.6400	8/98	1	1
<b>Neka Bay (9)</b>				
kelp	58.0328; 135.6422	8/99	1	24
kelp	58.0522; 135.6458	8/99	1	40
eelgrass	58.0664; 135.6706	8/99	1	259
eelgrass	58.0500; 135.6725	8/99	1	89

Table 1 -- (Cont.)

Location/habitat sites	Position (decimal degrees)		Dates sampled	No. hauls	Catch
	N latitude; W longitude				
<b>Port Althorp (10)</b>					
kelp	58.1553; 136.3081		8/99	1	58
kelp	58.1297; 136.3000		8/99	1	81
eelgrass	58.1111; 136.2789		8/99	1	30
eelgrass	58.1094; 136.2750		8/99	1	134
<b>Yakobi Island (11)</b>					
kelp	58.0742; 136.4511		8/99	1	33
kelp	58.0775; 136.4553		8/99	1	18
kelp	58.0964; 136.4947		8/99	1	11
kelp	58.0989; 136.4950		8/99	1	10,049
<b>Tenakee Springs (12)</b>					
bare	57.7764; 135.1817		8/98	1	44
bare	57.7758; 135.1828		8/98	1	42
eelgrass	57.7758; 135.1911		8/98	1	119
eelgrass	57.7756; 135.1914		8/98	1	81
bedrock	57.7789; 135.1319		8/98	1	1
bedrock	57.7775; 135.1272		8/98	1	2
bedrock	57.7742; 135.1981		8/98	1	0

Table 1 -- (Cont.)

Location/habitat sites	Position (decimal degrees)		No. hauls	Catch
	N latitude; W longitude	Dates sampled		
bedrock	57.5108; 134.9272	8/98	1	10
<b>Crab Bay (13)</b>				
eelgrass	57.7364; 135.3875	6/01, 6/02, 1/03, 6/03	4	1,138
eelgrass	57.7367; 135.3836	6/01, 6/02, 1/03, 6/03	4	3,244
<b>Hoonah Sound (14)</b>				
eelgrass	57.7597; 135.7931	8/02	1	438
eelgrass	57.7431; 135.7931	8/02	1	562
<b>Ushk Bay (15)</b>				
bare	57.5617; 135.6606	8/98	1	44
bare	57.5617; 135.6617	8/98	1	33
eelgrass	57.5656; 135.6544	8/98	1	140
eelgrass	57.5628; 135.6572	8/98	1	92
eelgrass	57.5618; 135.6116	8/02, 2/03, 5/03, 8/03	4	48,520
eelgrass	57.5705; 135.6400	8/02, 2/03, 5/03, 8/03	4	5,381
bedrock	57.5675; 135.6381	8/98	1	5
bedrock	57.5647; 135.6106	8/98	1	3
bedrock	57.5667; 135.6256	8/98	1	10,124
bedrock	57.7761; 135.1539	8/98	1	124

Table 1 -- (Cont.)

Location/habitat sites	Position (decimal degrees)		Dates sampled	No. hauls	Catch
	N latitude; W longitude				
<b>Sitkoh Bay (16)</b>					
bare	57.5264; 134.9675		8/98	1	33
bare	57.5253; 134.9669		8/98	1	1,052
eelgrass	57.5325; 134.9761		8/98	1	97
eelgrass	57.5303; 134.9767		8/98	1	742
bedrock	57.5108; 134.9272		8/98	1	137
bedrock	57.5031; 134.9111		8/98	1	18
bedrock	57.4922; 134.8919		8/98	1	5
bedrock	57.5050; 134.9269		8/98	1	656
<b>Chaik Bay (17)</b>					
eelgrass	57.3133; 134.4728		6/01, 6/02, 6/03	3	14,614
eelgrass	57.3142; 134.4711		6/01, 6/02, 6/03	3	26,721
<b>Pybus Bay (18)</b>					
kelp	57.3672; 134.1378		6/00	1	260
kelp	57.3378; 134.1222		6/00	1	68
eelgrass	57.3764; 134.1836		6/00	1	77
eelgrass	57.3872; 134.1761		6/00	1	242

Table 1 -- (Cont.)

Location/habitat sites	Position (decimal degrees)		Dates sampled	No. hauls	Catch
	N latitude; W longitude				
<b>Brothers Islands (19)</b>					
bare	57.2958; 133.8656		7/01, 3/02, 7/02, 3/03, 7/03, 8/03, 3/04	7	1,514
bare	57.2989; 133.8233		7/01, 3/02, 7/02, 3/03, 7/03, 8/03, 3/04	7	6,989
kelp	57.3036; 133.8603		7/01, 2/02, 7/02, 3/03, 7/03, 3/04	6	13,812
kelp	57.3078; 133.8497		7/01, 2/02, 7/02, 3/03, 7/03, 3/04	6	6,486
kelp	57.3086; 133.8314		7/01, 2/02, 7/02, 3/03, 7/03, 8/03, 3/04	7	9,510
kelp	57.3092; 133.8161		7/01, 3/02, 7/02, 3/03, 7/03, 8/03, 3/04	7	34,952
kelp	57.2997; 133.8250		7/01, 3/02, 7/02, 3/03, 7/03, 3/04	6	2,366
kelp	57.2894; 133.8633		7/01, 3/02, 7/02, 3/03, 7/03, 3/04	6	25,595
eelgrass	57.2928; 133.8150		7/01, 3/02, 7/02, 3/03, 7/03, 8/03, 3/04	7	9,924
bedrock	57.3026; 133.8045		7/01, 3/02, 7/02, 7/03, 3/04	5	32,855
bedrock	57.3037; 133.8433		7/01, 7/02, 3/03, 7/03, 3/04	5	2,049
bedrock	57.2987; 133.7964		3/02, 7/02, 7/03, 8/03, 3/04	5	23,458
bedrock	57.3033; 133.8630		3/02, 7/02, 3/03, 7/03, 8/03, 3/04	6	4,408
bedrock	57.2829; 133.8417		3/02, 7/02, 3/03, 7/03, 3/04	5	6,979
bedrock	57.2910; 133.7950		3/03	1	2
<b>Hobart Bay (20)</b>					
kelp	57.4222; 133.4536		5/00	1	19

Table 1 -- (Cont.)

Location/habitat sites	Position (decimal degrees)		No. hauls	Catch
	N latitude; W longitude	Dates sampled		
kelp	57.4233; 133.4525	5/00	1	14
<b>Farragut Bay (21)</b>				
kelp	57.1244; 133.2053	6/00	1	198
kelp	57.1144; 133.2050	6/00	1	58
<b>Kelp Bay (22)</b>				
kelp	57.2697; 134.8683	6/00	1	2,017
kelp	57.2656; 134.8858	6/00	1	433
eelgrass	57.2425; 134.8717	6/00	1	414
eelgrass	57.2428; 134.8811	6/00	1	567
<b>St. John Baptist Bay (23)</b>				
bare	57.2858; 135.5576	4/98, 8/98	2	52
bare	57.2847; 135.5630	8/98	1	23
eelgrass	57.2834; 135.5502	4/98, 8/98	2	170
eelgrass	57.2834; 135.5501	8/98	1	241
bedrock	57.2903; 135.5875	8/98	1	1,194
bedrock	57.3439; 135.6750	4/98	1	14
bedrock	57.3403; 135.7094	4/98	1	351
bedrock	57.3394; 135.7050	4/98	1	10

Table 1 -- (Cont.)

Location/habitat sites	Position (decimal degrees)		No. hauls	Catch
	N latitude; W longitude	Dates sampled		
bedrock	57.2906; 135.5872	4/98	1	2,007
bedrock	57.2900; 135.5883	4/98, 8/98	2	30
bedrock	57.2925; 135.6050	8/98	1	510
bedrock	57.2922; 135.6044	8/98	1	41
bedrock	56.9892; 135.1508	4/98, 8/98	2	13
bedrock	57.3400; 135.7061	8/98	1	77
bedrock	57.3358; 135.7110	8/98	1	1,049
bedrock	57.3228; 135.6689	4/98, 8/98	2	17
bedrock	57.3244; 135.6689	4/98	1	16
bedrock	57.3186; 135.6719	4/98	1	43
bedrock	no position	4/98	1	11
<b>Nakwasina Sound (24)</b>				
bare	57.1939; 135.3878	5/98, 8/98	2	471
bare	57.1931; 135.3883	8/98	1	32
eelgrass	57.1964; 135.3847	6/01, 6/02, 1/03, 6/03	4	4,206
eelgrass	57.1975; 135.3833	6/01, 6/02, 1/03, 6/03	4	1,104
eelgrass	57.1975; 135.3842	5/98, 8/98	2	559
eelgrass	57.1964; 135.3853	8/98	1	486

Table 1 -- (Cont.)

Location/habitat sites	Position (decimal degrees)		No. hauls	Catch
	N latitude; W longitude	Dates sampled		
bedrock	57.2197; 135.3556	8/98	1	36
bedrock	57.2364; 135.3550	5/98, 8/98	2	3,207
bedrock	57.2422; 135.3519	8/98	1	13
bedrock	57.2422; 135.3519	5/98, 8/98	2	59
bedrock	57.2319; 135.3708	5/98, 8/98	2	6,122
bedrock	57.2497; 135.3686	8/98	1	10
bedrock	57.2203; 135.3964	5/98	1	4,300
bedrock	57.2372; 135.3647	5/98	1	136
bedrock	57.1806; 135.3400	5/98	1	1
<b>Katlian Bay (25)</b>				
bare	57.1606; 135.3419	5/98, 8/98	2	1,750
bare	57.1602; 135.3423	8/98	1	473
kelp	no position	8/99	1	21
kelp	no position	8/99	1	19
eelgrass	57.1859; 135.3478	5/98, 8/98	2	1,121
eelgrass	57.1640; 135.3144	5/98, 8/98	2	1,311
eelgrass	no position	8/99	1	95
eelgrass	no position	8/99	1	129



Table 1 -- (Cont.)

Location/habitat sites	Position (decimal degrees)		No. hauls	Catch
	N latitude; W longitude	Dates sampled		
bedrock	57.1564; 135.3533	5/98, 8/98	2	18
bedrock	57.1639; 135.3294	8/98	1	53
bedrock	57.1772; 135.3078	8/98	1	393
bedrock	57.1803; 135.3378	8/98	1	64
bedrock	no position	5/98	1	7
bedrock	57.1661; 135.3586	5/98, 8/98	2	2,055
bedrock	no position	5/98	1	2
bedrock	no position	5/98	1	4,000
bedrock	no position	5/98	1	0
bedrock	no position	5/98	1	1
bedrock	no position	5/98	1	128
bedrock	no position	5/98	1	3,001
bedrock	no position	5/98	1	3,000
bedrock	57.3228; 135.6689	5/98	1	196
<b>Middle Island (26)</b>				
kelp	57.0897; 135.4506	8/99	1	28
kelp	57.0881; 135.4508	8/99	1	45
eelgrass	57.0917; 135.4489	8/99	1	532

Table 1 -- (Cont.)

Location/habitat sites	Position (decimal degrees)		No. hauls	Catch
	N latitude; W longitude	Dates sampled		
eelgrass	57.0900; 135.4489	8/99	1	163
<b>Silver Bay (27)</b>				
bedrock	56.9972; 135.1644	8/98	1	121
bedrock	57.0094; 135.1639	8/98	1	10
bedrock	57.0044; 135.1569	8/98	1	1
bedrock	56.9956; 135.1456	8/98	1	0
bedrock	57.3400; 135.7061	8/98	1	7
<b>Eastern Channel (28)</b>				
kelp	no position	8/99	1	22
kelp	56.9836; 135.3717	8/99	1	313
kelp	56.9806; 135.3111	8/99	1	409
kelp	56.9783; 135.3172	8/99	1	629
eelgrass	56.9844; 135.3717	6/01, 6/02, 5/03	3	322
eelgrass	56.9933; 135.3758	6/01, 5/03	2	493
eelgrass	56.9853; 135.3753	6/02	1	1,870
eelgrass	no position	8/99	1	168
eelgrass	56.9853; 135.3756	8/99	1	2,561
eelgrass	56.9781; 135.3119	6/01, 6/02, 1/03, 6/03	4	1,367

Table 1 -- (Cont.)

Location/habitat sites	Position (decimal degrees)		No. hauls	Catch
	N latitude; W longitude	Dates sampled		
eelgrass	56.9786; 135.3108	6/01, 6/02, 1/03, 6/03	4	2,584
eelgrass	56.9782; 135.3163	6/01	1	0
eelgrass	no position	8/99	1	1,991
eelgrass	56.9792; 135.3122	8/99	1	188
<b>Biorka Island (29)</b>				
bedrock	56.8364; 135.4142	8/98	1	6
bedrock	56.8364; 135.4175	8/98	1	5
bedrock	56.8303; 135.4247	8/98	1	2
bedrock	56.8394; 135.4239	8/98	1	21
bedrock	56.8472; 135.4178	8/98	1	2
bedrock	56.8433; 135.3931	8/98	1	6
bedrock	56.1697; 135.4933	8/98	1	54
bedrock	56.8456; 135.4944	8/98	1	0
bedrock	56.8472; 135.5089	8/98	1	7
bedrock	56.8419; 135.5172	8/98	1	0
bedrock	56.8378; 135.5322	8/98	1	1
bedrock	56.8378; 135.5247	8/98	1	3
bedrock	56.8475; 135.4964	8/98	1	0

Table 1 -- (Cont.)

Location/habitat sites	Position (decimal degrees)		Dates sampled	No. hauls	Catch
	N latitude; W longitude				
bedrock	no position		8/98	1	3
<b>Port Camden (30)</b>					
kelp	56.6525; 133.9569		6/00	1	5,236
kelp	56.7160; 133.9523		6/00	1	177
<b>Kah Sheets Bay (31)</b>					
kelp	56.5119; 133.1269		8/00	1	43
kelp	56.5153; 133.1208		8/00	1	68
eelgrass	56.5167; 133.0958		8/00	1	203
eelgrass	56.5183; 133.0969		8/00	1	157
<b>Anita Bay (32)</b>					
kelp	56.2269; 132.3778		8/00	1	71
kelp	56.2236; 132.3825		8/00	1	40
eelgrass	56.1886; 132.3164		8/00	1	1,010
eelgrass	56.1917; 132.3033		8/00	1	196
<b>Steamer Bay (33)</b>					
kelp	56.1581; 132.6967		7/00	1	51
kelp	56.1625; 132.7100		7/00	1	54
eelgrass	56.1575; 132.6978		7/00	1	96

Table 1 -- (Cont.)

Location/habitat sites	Position (decimal degrees)		Dates sampled	No. hauls	Catch
	N latitude; W longitude				
eelgrass	56.1531; 132.6911		7/00	1	190
<b>Exchange Cove (34)</b>					
kelp	56.2400; 133.0719		7/00	1	24
kelp	56.2336; 133.0733		7/00	1	42
eelgrass	56.2111; 133.0683		7/00	1	281
eelgrass	56.2478; 133.0781		7/00	1	51
<b>Shakan Bay (35)</b>					
kelp	56.1453; 133.5408		7/00	1	38
kelp	56.1483; 133.5378		7/00	1	39
eelgrass	56.1936; 133.5169		7/00	1	301
eelgrass	56.1950; 133.5167		7/00	1	298
<b>Port Conclusion (36)</b>					
kelp	56.2536; 134.6653		7/00	1	33
kelp	56.2553; 134.6633		7/00	1	118
<b>Warm Chuck Inlet (37)</b>					
eelgrass	55.7708; 133.5361		7/99	1	629
eelgrass	55.7758; 133.5319		7/99	1	265
eelgrass	55.7581; 133.4708		7/99	1	370

Table 1 -- (Cont.)

Location/habitat sites	Position (decimal degrees)		No. hauls	Catch
	N latitude; W longitude	Dates sampled		
eelgrass	55.7564; 133.4711	7/99	1	433
<b>San Antonio Bay (38)</b>				
kelp	55.3597; 133.5883	7/99	1	86
kelp	55.3597; 133.5878	7/99	1	91
eelgrass	55.3658; 133.5856	7/99	1	310
eelgrass	55.3575; 133.5869	7/99	1	105
<b>Klawock Inlet (39)</b>				
bare	55.5619; 133.0997	4/98, 5/98, 6/98, 9/98	4	1,502
bare	55.5622; 133.0994	4/98, 5/98, 6/98, 9/98	4	353
bare	55.5072; 133.1339	4/98, 5/98, 6/98, 9/98	4	309
bare	55.5125; 133.1297	4/98, 5/98, 6/98, 9/98	4	307
bare	55.4819; 133.1881	5/98	1	85
kelp	55.5008; 133.1672	4/98, 5/98, 6/98, 9/98, 7/99	5	470
kelp	55.5011; 133.1675	4/98, 5/98, 6/98, 9/98, 7/99	5	1,791
kelp	55.5072; 133.1006	5/98, 6/98, 9/98, 7/99	4	267
kelp	55.5125; 133.1297	5/98, 6/98, 9/98, 7/99	4	302
eelgrass	55.1697; 133.0950	4/98, 5/98, 6/98, 9/98	4	4,145
eelgrass	55.5772; 133.0944	4/98, 5/98, 6/98, 9/98	4	1,030

Table 1 -- (Cont.)

Location/habitat sites	Position (decimal degrees)		No. hauls	Catch
	N latitude; W longitude	Dates sampled		
eelgrass	55.5000; 133.1644	4/98, 5/98, 6/98, 9/98, 7/99	5	3,003
eelgrass	55.5003; 133.1647	4/98, 5/98, 6/98, 9/98, 7/99	5	2,475
eelgrass	55.4872; 133.1414	4/98, 5/98, 6/98, 9/98	4	3,443
eelgrass	55.4875; 133.1414	4/98, 5/98, 6/98, 9/98	4	2,162
eelgrass	55.5361; 133.1056	4/98, 5/98, 6/98, 9/98, 7/99	5	1,856
eelgrass	55.5358; 133.1053	4/98, 5/98, 6/98, 9/98, 7/99	5	1,320
eelgrass	no position	5/98	1	21
eelgrass	55.5208; 133.1617	5/98	1	116
bedrock	55.5289; 133.1900	5/98	1	3,564
bedrock	55.5186; 133.1489	5/98	1	255
bedrock	no position	6/98	1	235
<b>Twelve Mile Arm (40)</b>				
kelp	55.4286; 132.6594	8/00	1	106
kelp	55.4486; 132.6539	8/00	1	72
eelgrass	55.4156; 132.6881	8/00	1	515
eelgrass	55.4283; 132.6594	8/00	1	1,517
<b>Bostwick Inlet (41)</b>				
kelp	55.2200; 131.7361	8/00	1	592

Table 1 -- (Cont.)

Location/habitat sites	Position (decimal degrees)		No. hauls	Catch
	N latitude; W longitude	Dates sampled		
kelp	55.2078; 131.7278	8/00	1	107
eelgrass	55.2364; 131.7500	8/00	1	509
eelgrass	55.2342; 131.7300	8/00	1	130
Total			538	448,164



Table 2.--The 50 most abundant fish species captured in 538 beach seine hauls at 41 locations in southeastern Alaska from 1998 to 2004. Most sampling was done between June and August. Species are listed in decreasing order of abundance based on total catch. An asterisk indicates that the species is included in a fishery management plan in Alaska.

Rank	Page	Common Name	Scientific Name	Catch
1	8	Walleye pollock*	<i>Theragra chalcogramma</i>	122,792
2	9	Pacific sand lance*	<i>Ammodytes hexapterus</i>	81,667
3	10	Pacific herring	<i>Clupea pallasii</i>	67,244
4	11	Chum salmon*	<i>Oncorhynchus keta</i>	65,231
5	12	Pink salmon*	<i>Oncorhynchus gorbuscha</i>	33,461
6	13	Shiner perch	<i>Cymatogaster aggregata</i>	19,828
7	14	Pacific sandfish*	<i>Trichodon trichodon</i>	10,661
8	15	Threespine stickleback	<i>Gasterosteus aculeatus</i>	7,673
9	16	Crescent gunnel*	<i>Pholis laeta</i>	6,975
10	17	Pacific cod*	<i>Gadus macrocephalus</i>	6,101
11	18	Bay pipefish	<i>Syngnathus leptorhynchus</i>	5,282
12	19	Snake prickleback*	<i>Lumpenus sagitta</i>	2,836
13	20	Coho salmon*	<i>Oncorhynchus kisutch</i>	2,469
14	21	Tube snout	<i>Aulorhynchus flavidus</i>	1,834
15	22	Northern sculpin	<i>Icelinus borealis</i>	1,222
16	23	Silverspotted sculpin	<i>Blepsias cirrhosus</i>	1,119
17	24	Tube nose poacher	<i>Pallasina barbata</i>	1,102
18	25	Pacific staghorn sculpin	<i>Leptocottus armatus</i>	846
19	26	Copper rockfish*	<i>Sebastes caurinus</i>	767
20	27	Capelin*	<i>Mallotus villosus</i>	650
21	28	Great sculpin*	<i>Myoxocephalus polyacanthocephalus</i>	618
22	29	Surf smelt*	<i>Hypomesus pretiosus</i>	522
23	30	Rock sole*	<i>Lepidopsetta</i> spp.	511
24	31	Dolly Varden	<i>Salvelinus malma</i>	364

Table 2 --(Cont.)

Rank	Page	Common Name	Scientific Name	Total
25	32	Buffalo sculpin	<i>Enophrys bison</i>	300
26	33	Armorhead sculpin	<i>Gymnocanthus galeatus</i>	200
27	34	Red Irish lord*	<i>Hemilepidotus hemilepidotus</i>	167
28	35	Black rockfish	<i>Sebastes melanops</i>	167
29	36	Kelp greenling	<i>Hexagrammos decagrammus</i>	166
30	37	Whitespotted greenling	<i>Hexagrammos stelleri</i>	166
31	38	Sturgeon poacher	<i>Podothecus accipenserinus</i>	163
32	39	Quillback rockfish*	<i>Sebastes maliger</i>	98
33	40	Blackeye goby	<i>Rhinogobiops nicholsii</i>	88
34	41	Starry flounder*	<i>Platichthys stellatus</i>	86
35	42	Pacific sanddab	<i>Citharichthys sordidus</i>	82
36	43	Lingcod	<i>Ophiodon elongatus</i>	76
37	44	Arctic shanny*	<i>Stichaeus punctatus</i>	76
38	45	Kelp perch	<i>Brachyistius frenatus</i>	69
39	46	Yellowfin sole*	<i>Limanda aspera</i>	53
40	47	Brown rockfish	<i>Sebastes auriculatus</i>	51
41	48	Masked greenling	<i>Hexagrammos octogrammus</i>	42
42	49	Painted greenling	<i>Oxylebius pictus</i>	39
43	50	Rock greenling	<i>Hexagrammos lagocephalus</i>	38
44	51	Tidepool sculpin	<i>Oligocottus maculosus</i>	35
45	52	Leister sculpin	<i>Enophrys lucasi</i>	32
46	53	Cutthroat trout	<i>Oncorhynchus clarkii</i>	27
47	54	Dusky rockfish*	<i>Sebastes ciliatus</i>	24
48	55	Crested sculpin	<i>Blepsias bilobus</i>	20
49	56	English sole*	<i>Parophrys vetulus</i>	20
50	57	Tadpole sculpin	<i>Psychrolutes paradoxus</i>	19
Total				444,079

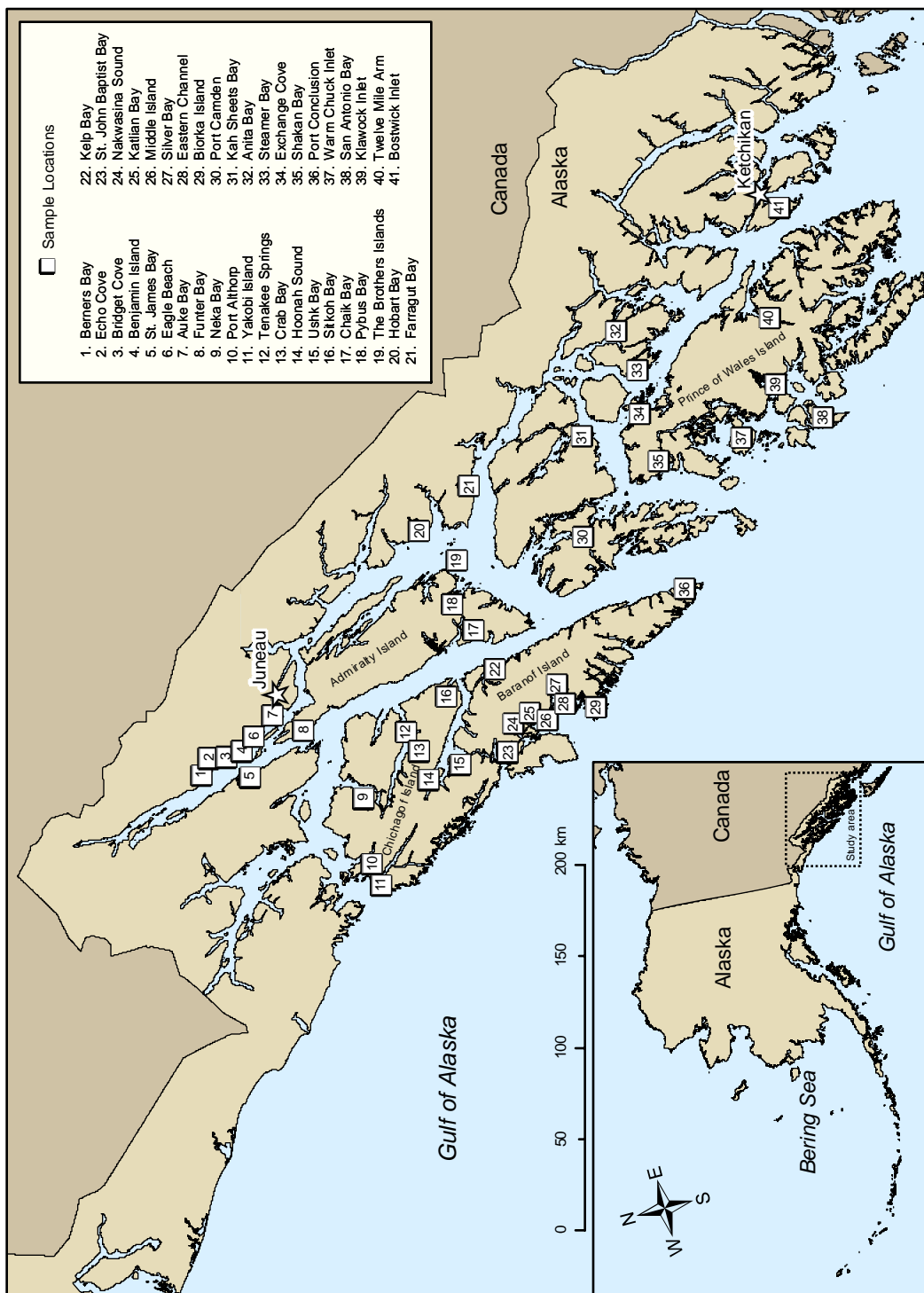


Figure 1.--Study locations sampled for fish assemblages in southeastern Alaska from 1998 to 2004. Fish were sampled with a beach seine. Most sampling was from June to August. See Table 1 for habitat types sampled at each location.

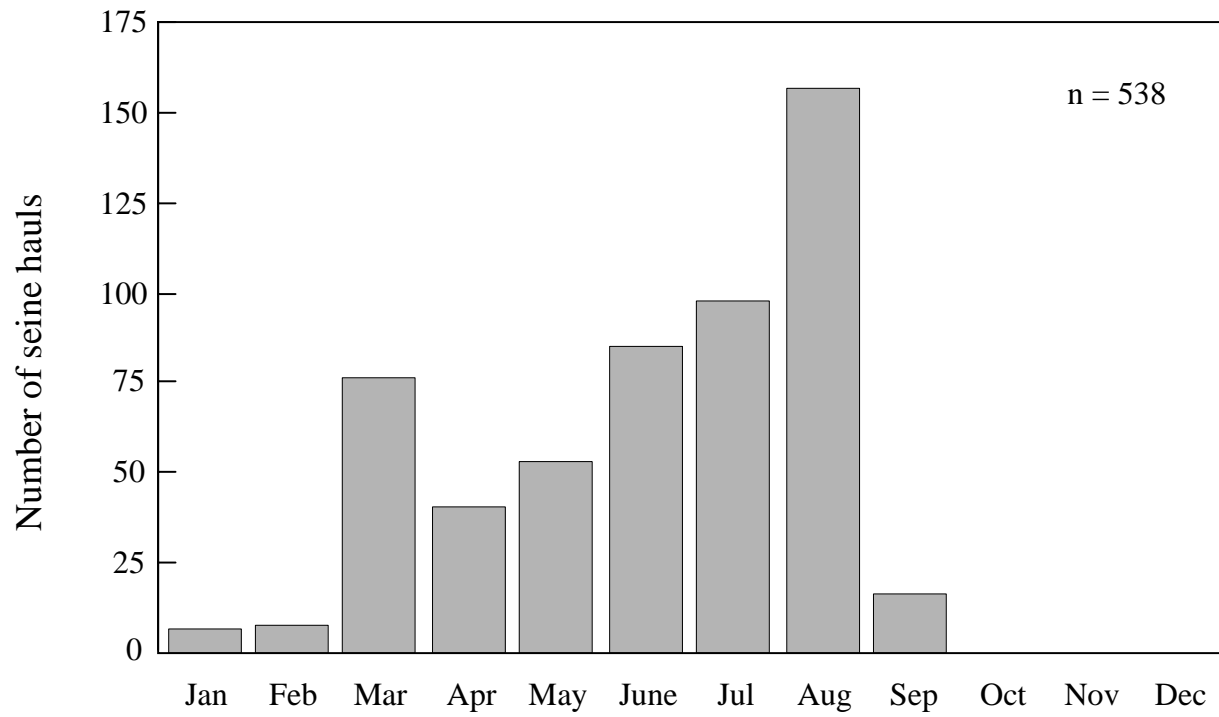


Figure 2.--Sampling effort by month for fish assemblages in southeastern Alaska from 1998 to 2004. Fish were sampled with a beach seine. See Figure 1 for all locations sampled.

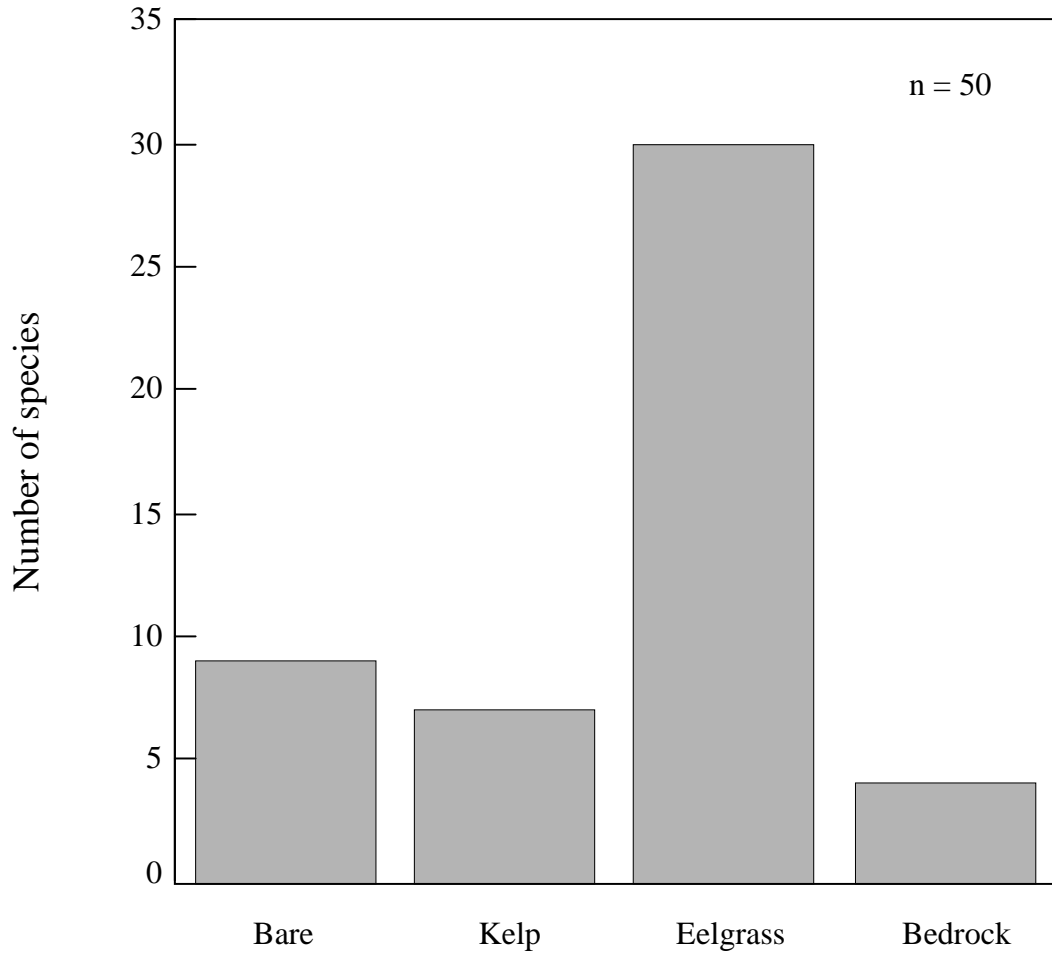


Figure 3.--Number of species by habitat type where mean catch per seine haul was greatest. Data represents the 50 most abundant species captured with a beach seine at 41 locations in southeastern Alaska from 1998 to 2004. For habitat types, bare = sand or gravel bottoms with no attached vegetation; kelp = rocky bottoms with mostly *Laminaria saccharina*; eelgrass = *Zostera marina*; and bedrock = steep bedrock outcrops.

## RECENT TECHNICAL MEMORANDUMS

Copies of this and other NOAA Technical Memorandums are available from the National Technical Information Service, 5285 Port Royal Road, Springfield, VA 22167 (web site: [www.ntis.gov](http://www.ntis.gov)). Paper and microfiche copies vary in price.

### AFSC-

- 156 HOFF, G. R., and L. L. BRITT. 2005. Results of the 2004 Eastern Bering Sea upper continental slope survey of groundfish and invertebrate resources, 276 p. NTIS No. PB2006-100504.
- 155 YANG, M-S., K. AYDIN, A. GRIEG, G. LANG, and P. LIVINGSTON. 2005. Historical review of capelin (*Mallotus villosus*) consumption in the Gulf of Alaska and Eastern Bering Sea, 89 p. NTIS No. PB2005-110464.
- 154 HOLLAND D. S. 2005. Economic analysis of protection of essential fish habitat in Alaskan fisheries: An analysis of research needs, 35 p. NTIS No. PB2005-110129.
- 153 FRITZ, L. W., and C. STINCHCOMB. 2005. Aerial, ship, and land-based surveys of Steller sea lions (*Eumetopias jubatus*) in the western stock in Alaska, June and July 2003 and 2004, 56 p. NTIS number PB2005-108287.
- 152 AMES, R. T., G. H. WILLIAMS, and S. M. FITZGERALD. 2005. Using digital video monitoring systems in fisheries: Application for monitoring compliance of seabird avoidance devices and seabird mortality in Pacific halibut longline fisheries, 93 p. NTIS No. PB2005-107312.
- 151 TESTA, J. W. (editor). 2005. Fur seal investigations, 2002-2003, 72 p. NTIS No. PB2005-104811.
- 150 GULLAND, F. M. D., H. PÉREZ-CORTÉS M., J. URBÁN R., L. ROJAS-BRACHO, G. YLITALO, J. WEIR, S. A. NORMAN, M. M. MUTO, D. J. RUGH, C. KREUDER, and T. ROWLES. 2005. Eastern North Pacific gray whale (*Eschrichtius robustus*) unusual mortality event, 1999-2000: A compilation, 33 p. NTIS No. PB2005-105795.
- 149 RUGH, D. J., K. E. W. SHELDEN, C. L. SIMS, B. A. MAHONEY, B. K. SMITH, L. K. LITZKY, and R. C. HOBBS. 2005. Aerial surveys of belugas in Cook Inlet, Alaska, June 2001, 2002, 2003, and 2004, 71 p. NTIS No. PB2005-103921.
- 148 EILER, J. H., T. R. SPENCER, J. J. PELLA, M. M. MASUDA, and R. R. HOLDER. 2004. Distribution and movement patterns of chinook salmon returning to the Yukon River basin in 2000-2002, 99 p. NTIS No. PB2005-100707.
- 147 MCELDERRY, H., J. SCHRADER, D. MCCULLOUGH, J. ILLINGWORTH, S. FITZGERALD, and S. DAVIS. 2004. Electronic monitoring of seabird interactions with trawl third-wire cables on trawl vessels - a pilot study, 39 p. NTIS No. PB2005-100243.
- 146 WING, B. L., and D. R. BARNARD. 2004. A field guide to Alaskan corals, 67 p. NTIS No. PB2005-100429.
- 145 RUGH, D. J., B. A. MAHONEY, and B. K. SMITH. 2004. Aerial surveys of beulga whales in Cook Inlet, Alaska, between June 2001 and June 2002, 26 p. NTIS No. PB2004-106479.
- 144 ANGLISS, R. A., and K. L. LODGE. 2004. Alaska marine mammal stock assessments, 2003, 224 p. NTIS No. PB2005-100248.
- 143 ZENGER, H. H. JR. 2004. Data report: 2002 Aleutian Islands bottom trawl survey, 247 p. NTIS No. PB2004-105068.
- 142 STEVENSON, D. E. 2004. Identification of skates, sculpins, and smelts by observers in North Pacific groundfish fisheries (2002-2003), 67 p. NTIS No. PB2004-105817.