





# Shapefile: NE\_Multispecies\_Broad\_Stock\_Areas.shp

Posted to Website: 3/15/2015

This shapefile includes the NMFS Regulated Areas in Northeast and Mid-Atlantic Waters depicted below. The dataset can be downloaded from the GARFO GIS website at <http://www.greateratlantic.fisheries.noaa.gov/gis>.

-  GOM Stock Area 1
-  Inshore GB Stock Area 2
-  Offshore GB Stock Area 3
-  SNE/MA Stock Area 4

