




Shapefile: Groundfish_Closure_Areas.shp

Posted to Website: 4/9/2018

This shapefile includes the NMFS Regulated Areas depicted below. The dataset can be downloaded from the GARFO GIS website at <http://www.greateratlantic.fisheries.noaa.gov/gis>.

-  Cashes Ledge Closure Area
-  Closed Area II Closure Area
-  Western Gulf of Maine Closure Area

