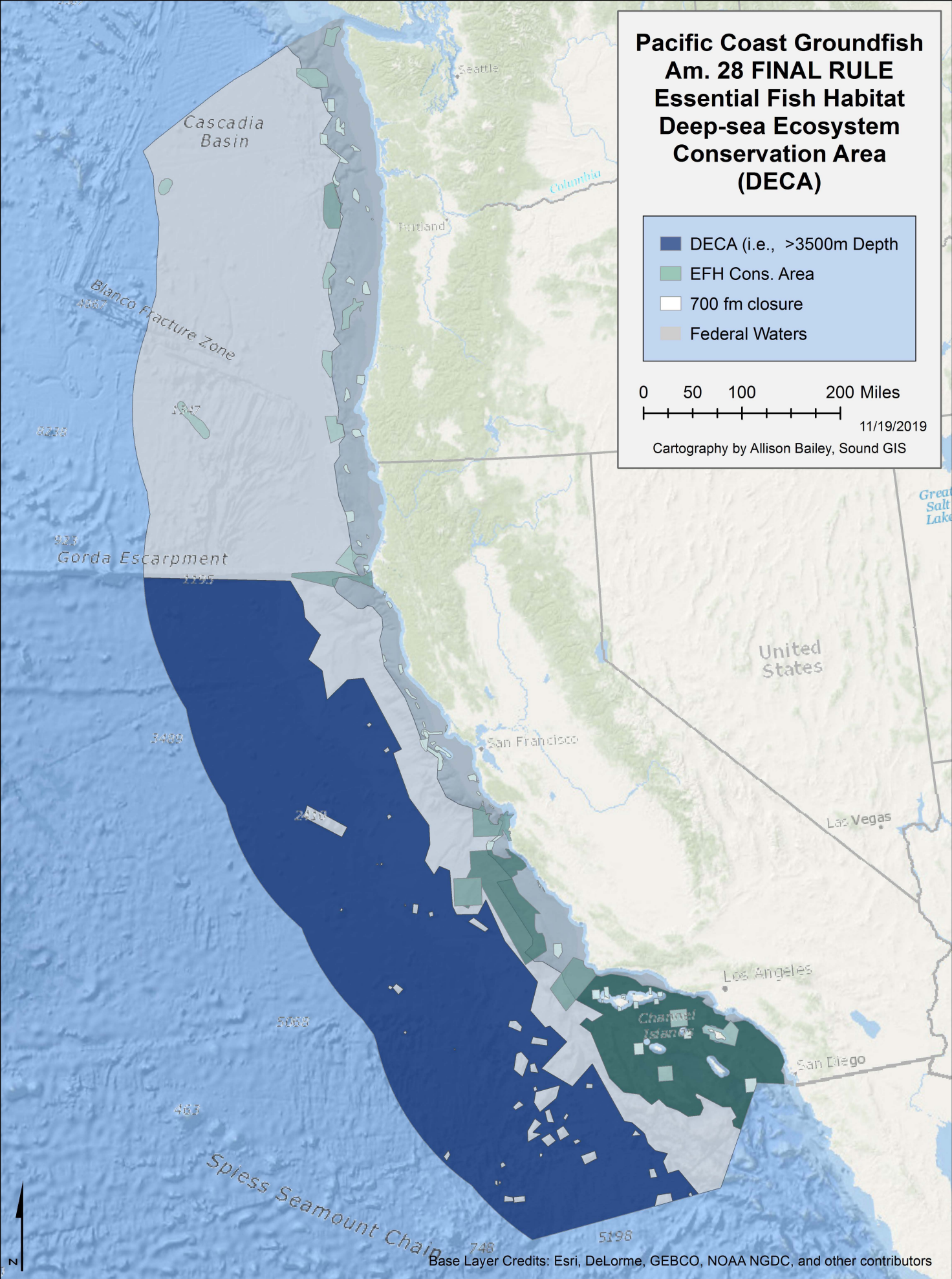


# Pacific Coast Groundfish Am. 28 FINAL RULE Essential Fish Habitat Deep-sea Ecosystem Conservation Area (DECA)


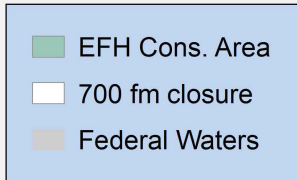
- DECA (i.e., >3500m Depth)
- EFH Cons. Area
- 700 fm closure
- Federal Waters

0 50 100 200 Miles  
11/19/2019  
Cartography by Allison Bailey, Sound GIS

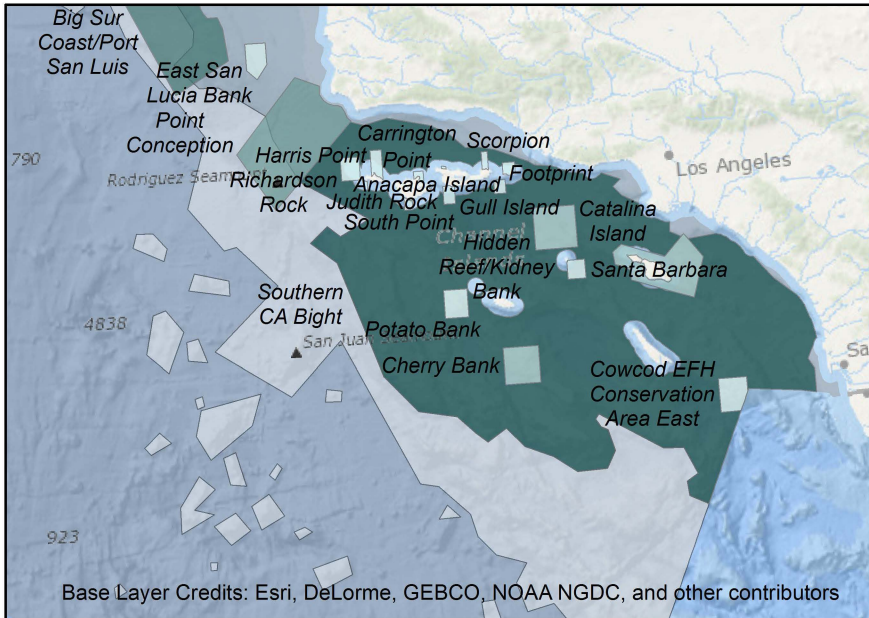




## Pacific Coast Groundfish Am. 28 FINAL RULE Essential Fish Habitat Conservation Areas



Cartography by Allison Bailey, Sound GIS 11/15/2019

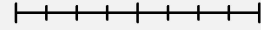


Base Layer Credits: Esri, DeLorme, GEBCO, NOAA NGDC, and other contributors

# Pacific Coast Groundfish Am. 28 FINAL RULE Trawl Rockfish Conservation Area

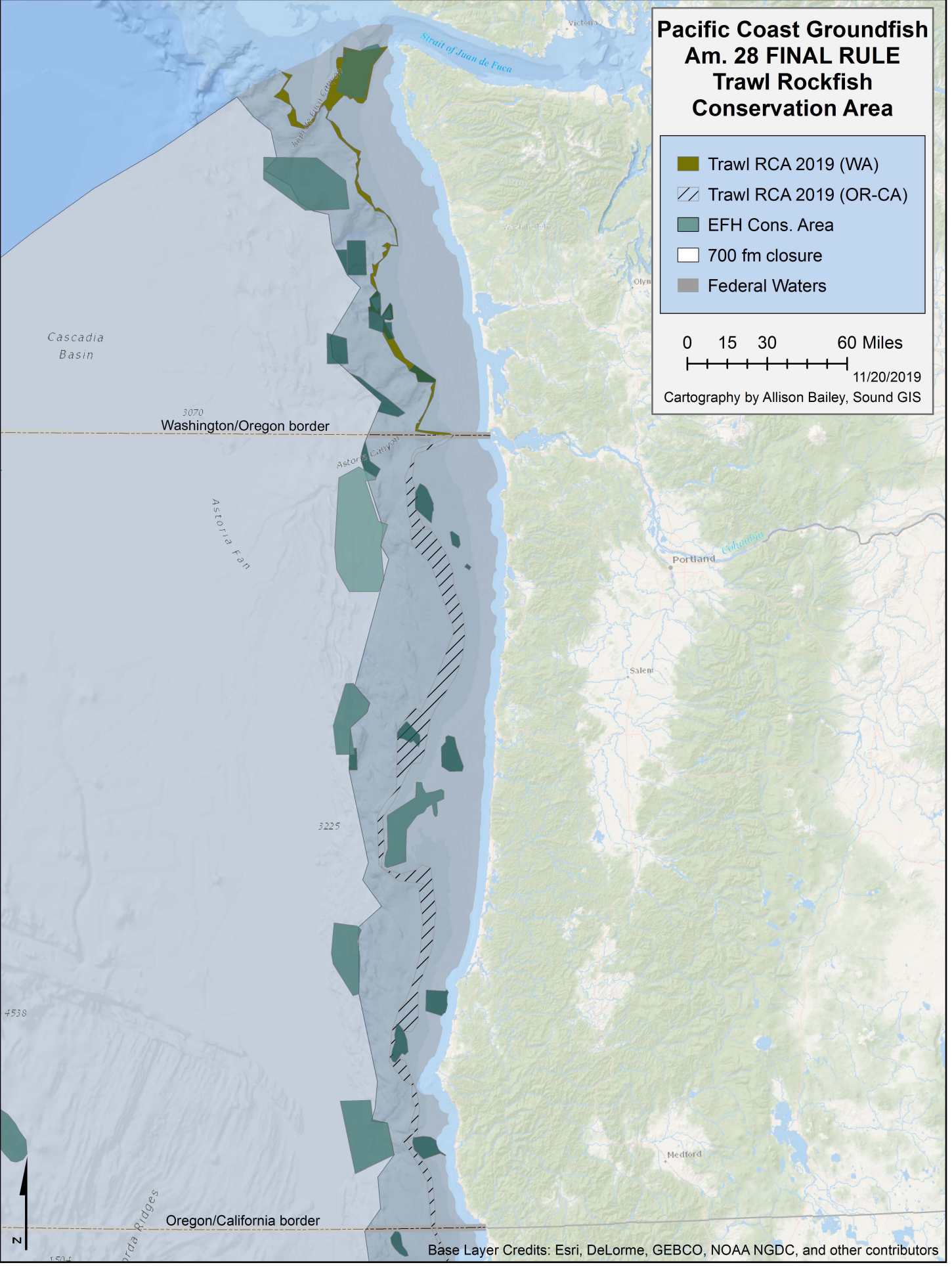
-  Trawl RCA 2019 (WA)
-  Trawl RCA 2019 (OR-CA)
-  EFH Cons. Area
-  700 fm closure
-  Federal Waters

0 15 30 60 Miles




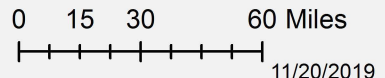
11/20/2019

Cartography by Allison Bailey, Sound GIS

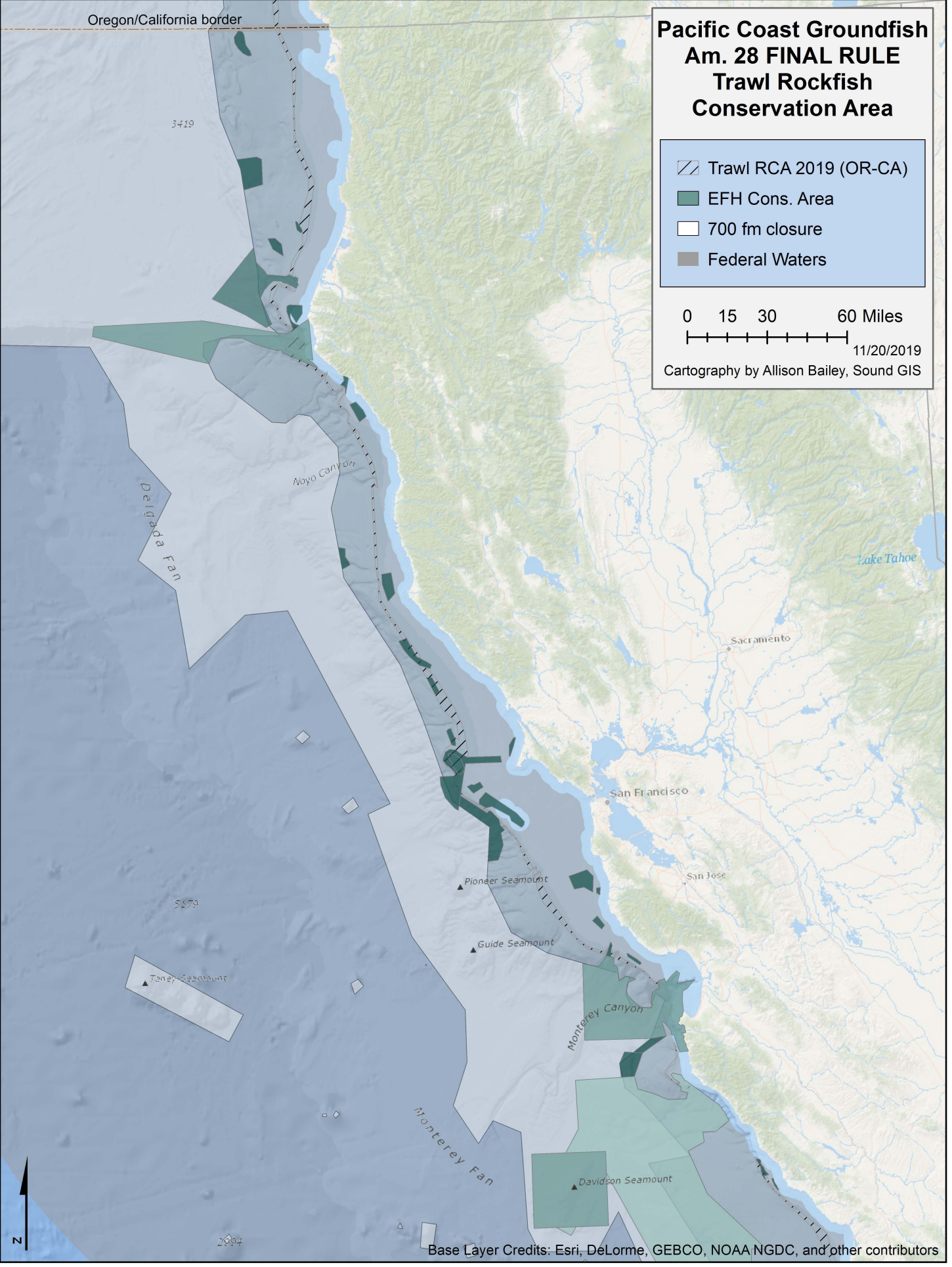


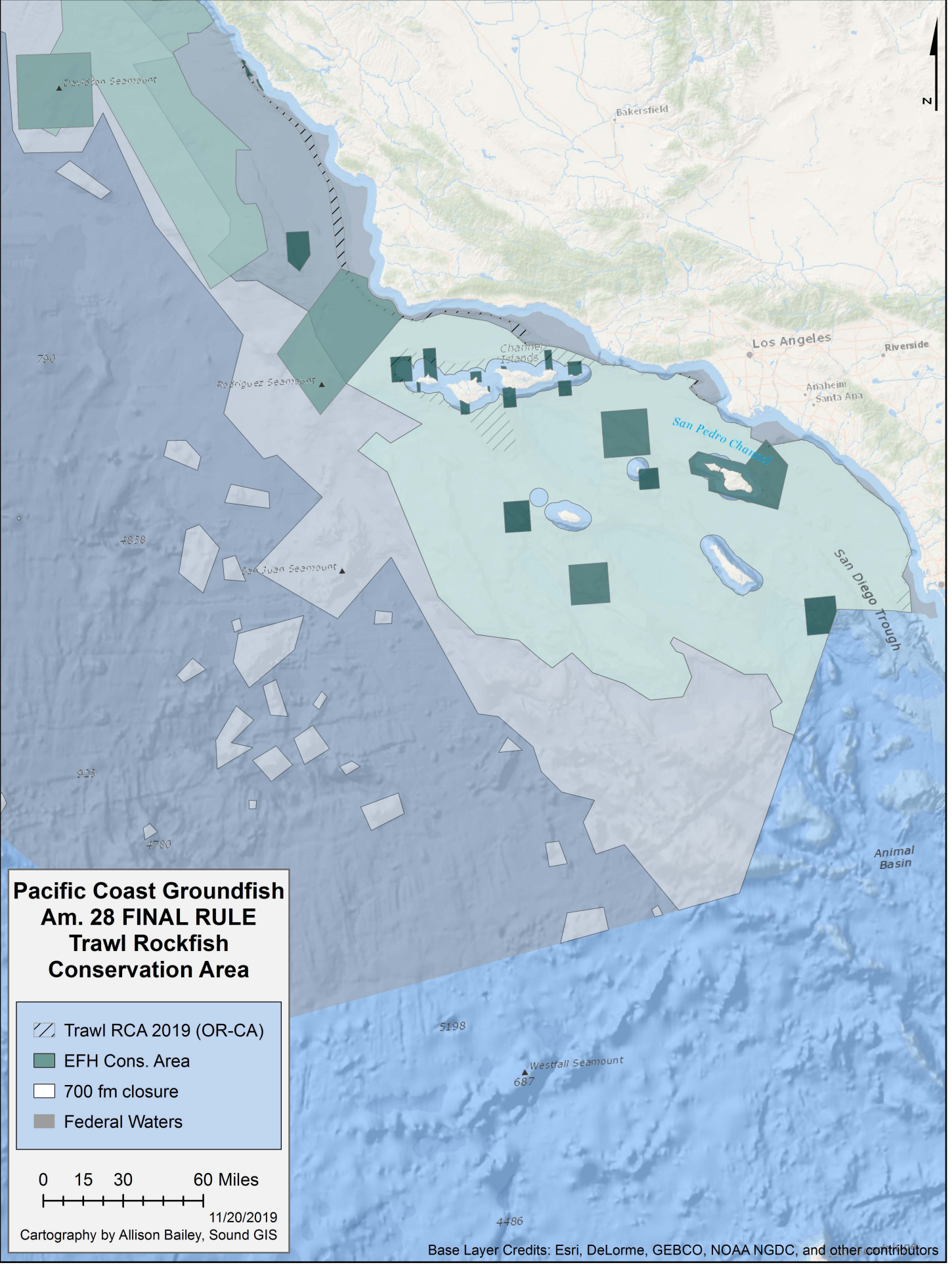
# Pacific Coast Groundfish Am. 28 FINAL RULE Trawl Rockfish Conservation Area

-  Trawl RCA 2019 (OR-CA)
-  EFH Cons. Area
-  700 fm closure
-  Federal Waters







11/20/2019  
Cartography by Allison Bailey, Sound GIS





# Pacific Coast Groundfish Am. 28 FINAL RULE Trawl Rockfish Conservation Area

-  Trawl RCA 2019 (OR-CA)
-  EFH Cons. Area
-  700 fm closure
-  Federal Waters

0 15 30 60 Miles  
11/20/2019  
Cartography by Allison Bailey, Sound GIS