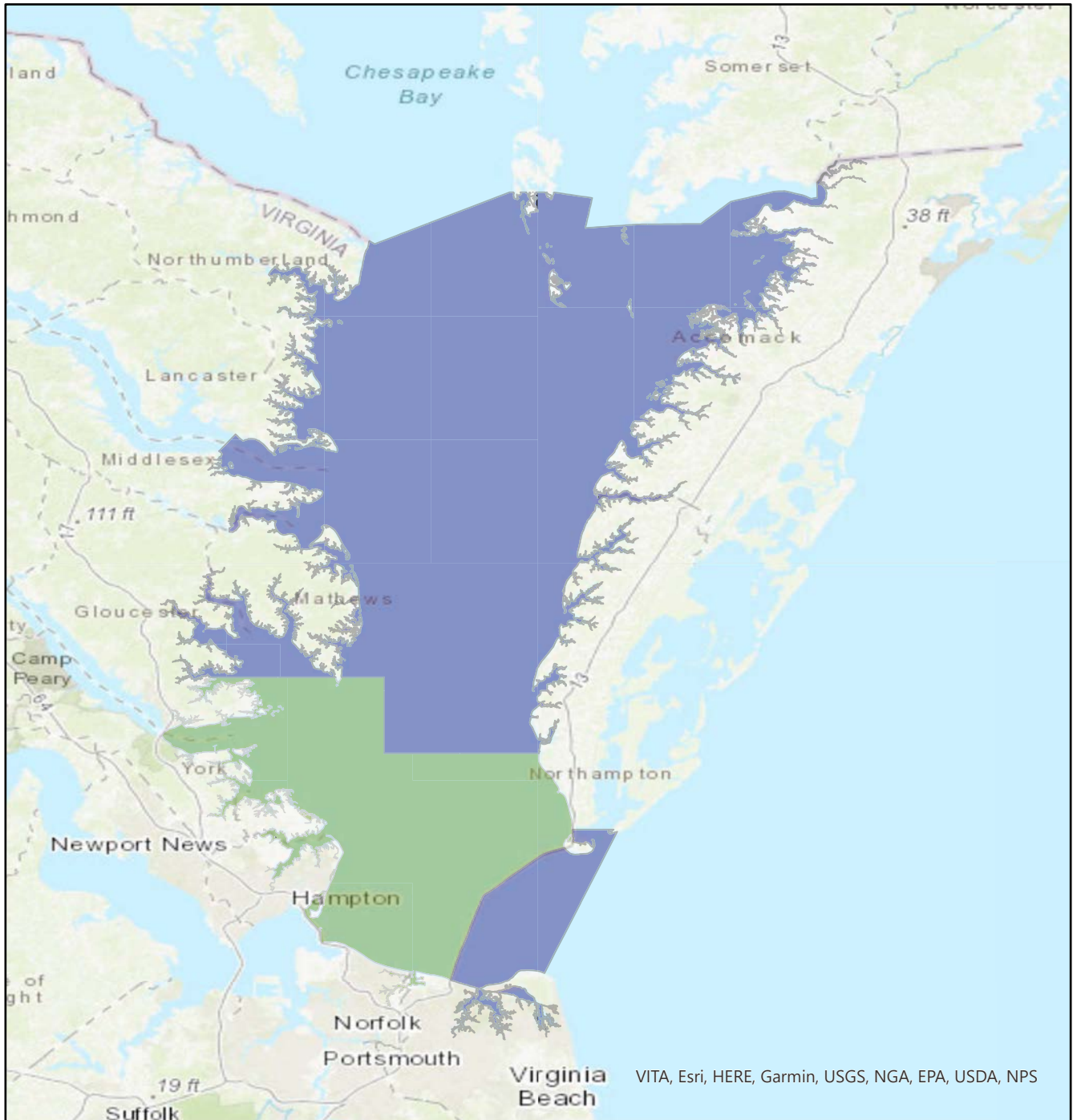




# Virginia Pound Net Regulated Area

This image is intended to provide a preview of the specified shapefile. The shapefile includes the NMFS Regulated Areas in Northeast and Mid-Atlantic waters depicted below. The dataset can be downloaded from <https://www.fisheries.noaa.gov/resource/map/virginia-pound-net-regulated-area-map-gis-data>.



-  Pound Net Regulated Area I
-  Pound Net Regulated Area II

